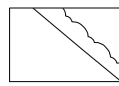


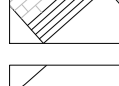


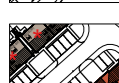





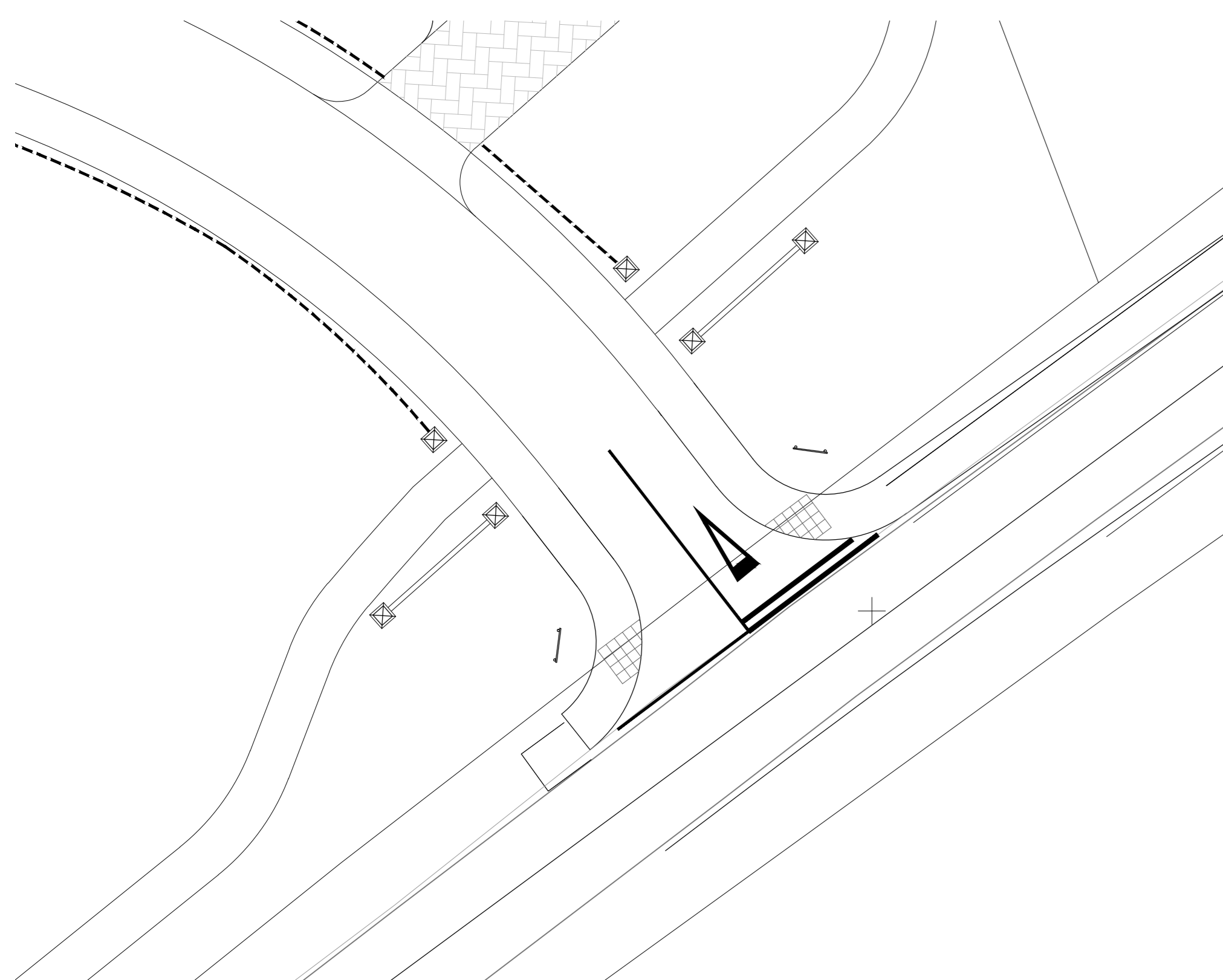


DRAWING LEGEND: -

-  Denotes Development Boundary
-  Denotes boundary fences see materials and boundary plan for further details.
-  Denotes gate location to plots.
-  Denotes Highway Rumble Strips
-  Denotes Main Street, Regular Paving Sets finish, Colour: Traditional.
-  Denotes Private drives, Herringbone block paving finish, Colour: Brindle.
-  Denotes roads, shared surfaces and footpaths Tarmac finish to Local Planning Authority Specification.
-  Denotes Indicative Landscaping
-  Denotes area for bin storage.
-  Denotes affordable housing.
-  Denotes Easement.
-  Denotes Attenuation Pond

KEY

 - Stack Sign board




EXTRACT OF SITE ENTRANCE 1:200



PROPOSED SITE PLAN 1:500

KEY

 - Denotes affordable housing range

LOCATION OF ADVERTISEMENT SIGN BOARD

Rev	Description	Drawn	Date

millerhomes
 Miller Homes Limited - North West Region
 Hawthorn House
 Woodlands Park
 Ashton Road
 Newton-le-Willows, WA12 0HF
 Telephone 0870 336 4700
 Fax 01925 228570
 www.millerhomes.co.uk

Project Title
Henthorn Road Clitheroe

Drawing Title
Proposed Site Plan with Location of Sign board

Scale	Drawn By	Checked By	Authorized By
1:500	KJP		
1:200			

Job No. **CLITH / ADV/001** Revision **A**



Original Sheet Size A3 Do Not Scale From This Drawing