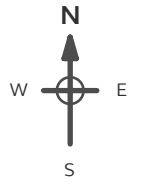


**Site Details:**  
 ALSTON OLD HALL FARM,  
 ALSTON LANE, LONGRIDGE,  
 PR3 3BN

**Client Ref:** PWA\_Planning  
**Report Ref:** GS-7413174  
**Grid Ref:** 361275, 433608

**Map Name:** County Series  
**Map date:** 1892  
**Scale:** 1:2,500  
**Printed at:** 1:2,500



Surveyed 1892  
 Revised 1892  
 Edition N/A  
 Copyright N/A  
 Levelled N/A

Surveyed 1892  
 Revised 1892  
 Edition N/A  
 Copyright N/A  
 Levelled N/A

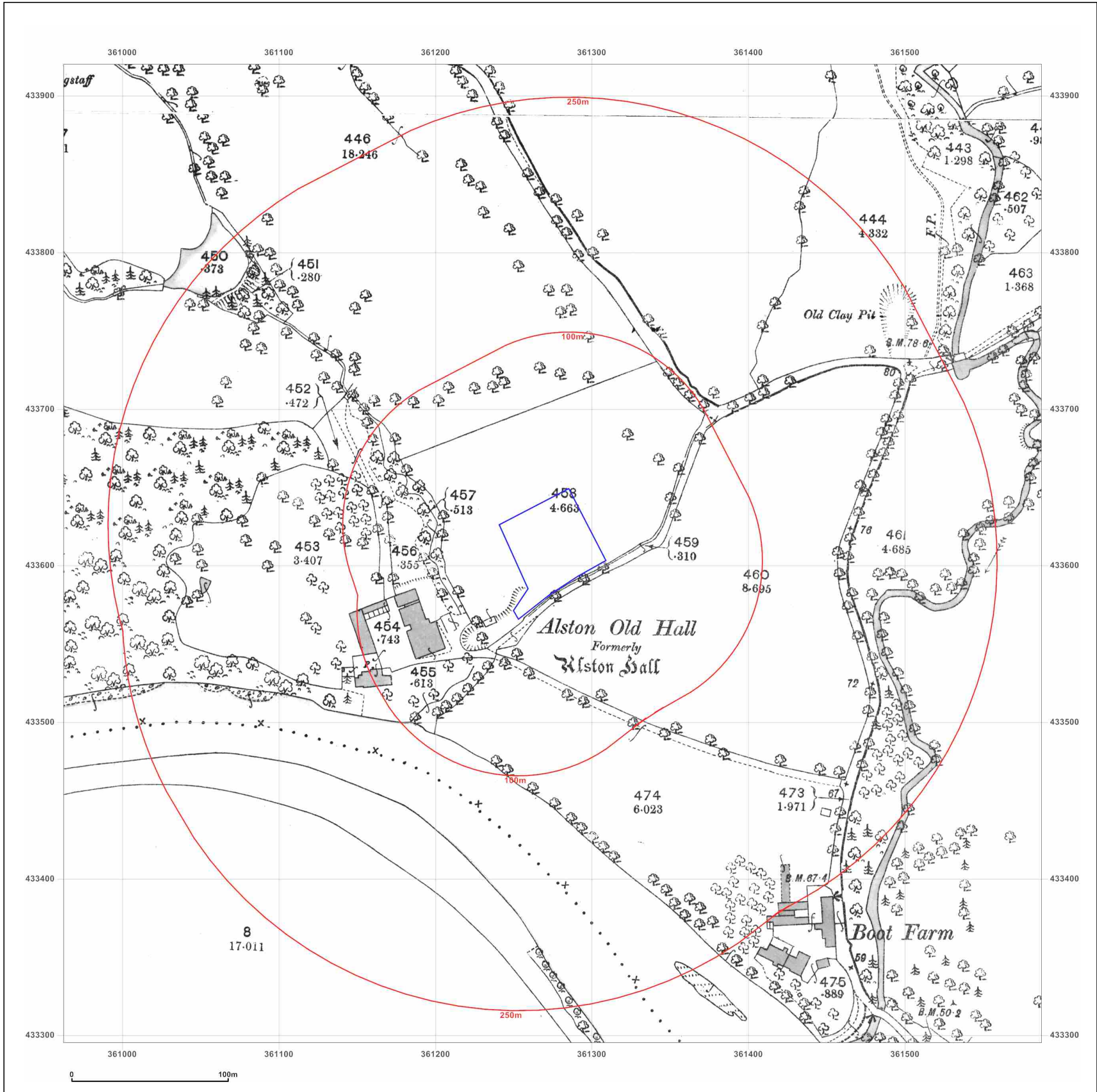
**Powered by**  


Produced by  
 Groundsure Insights  
 T: 08444 159000  
 E: [info@groundsure.com](mailto:info@groundsure.com)  
 W: [www.groundsure.com](http://www.groundsure.com)

© Crown copyright and database rights 2018 Ordnance Survey 100035207

Production date: 08 January 2021

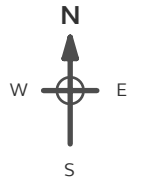
Map legend available at:  
[www.groundsure.com/sites/default/files/groundsure\\_legend.pdf](http://www.groundsure.com/sites/default/files/groundsure_legend.pdf)



**Site Details:**  
 ALSTON OLD HALL FARM,  
 ALSTON LANE, LONGRIDGE,  
 PR3 3BN


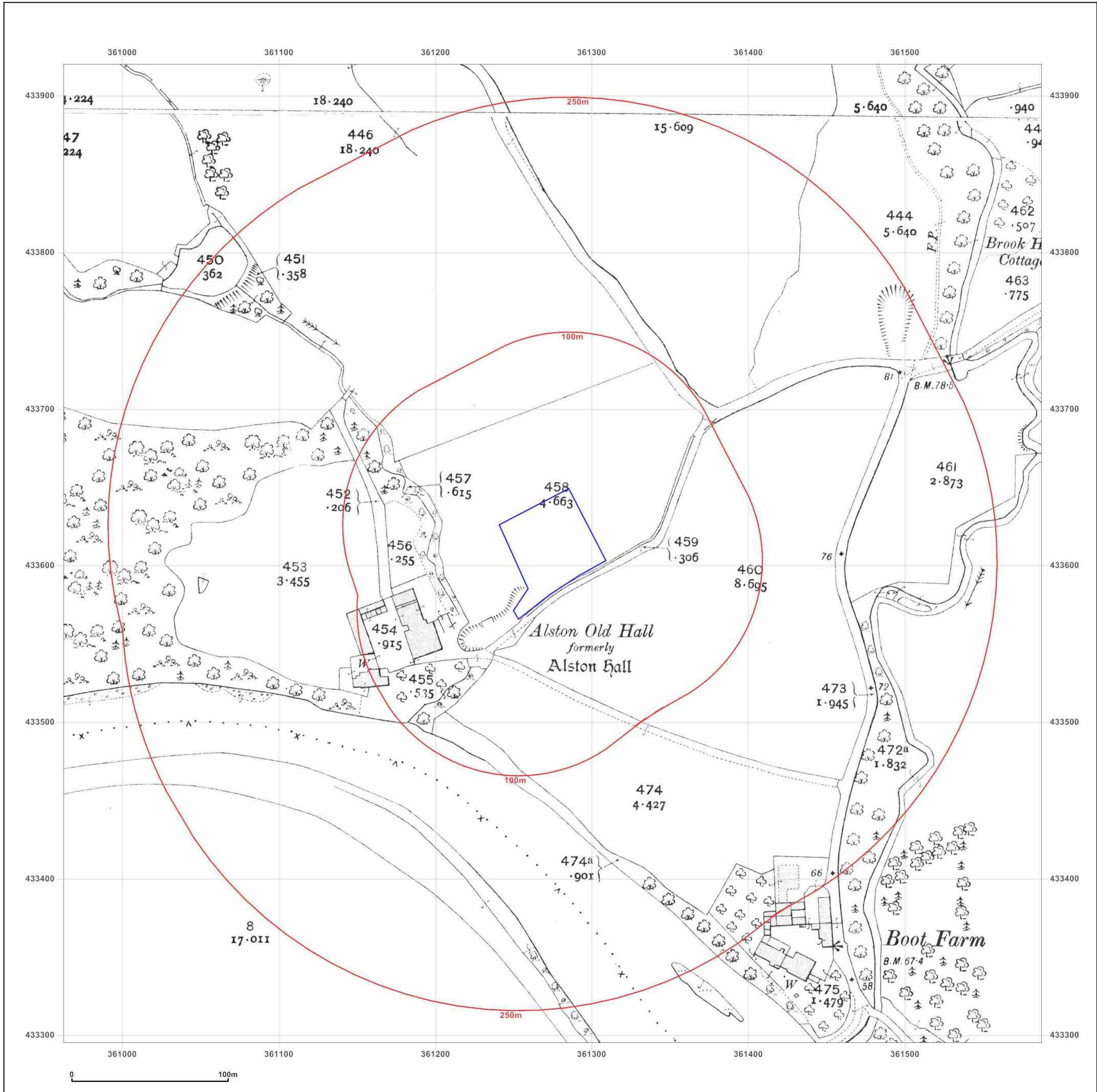
**Client Ref:** PWA\_Planning  
**Report Ref:** GS-7413174  
**Grid Ref:** 361275, 433608

**Map Name:** County Series  
**Map date:** 1912  
**Scale:** 1:2,500  
**Printed at:** 1:2,500



Surveyed 1912  
 Revised 1912  
 Edition N/A  
 Copyright N/A  
 Levelled N/A

Surveyed 1912  
 Revised 1912  
 Edition N/A  
 Copyright N/A  
 Levelled N/A



Produced by  
 Groundsure Insights  
 T: 08444 159000  
 E: [info@groundsure.com](mailto:info@groundsure.com)  
 W: [www.groundsure.com](http://www.groundsure.com)

© Crown copyright and database rights 2018 Ordnance Survey 100035207

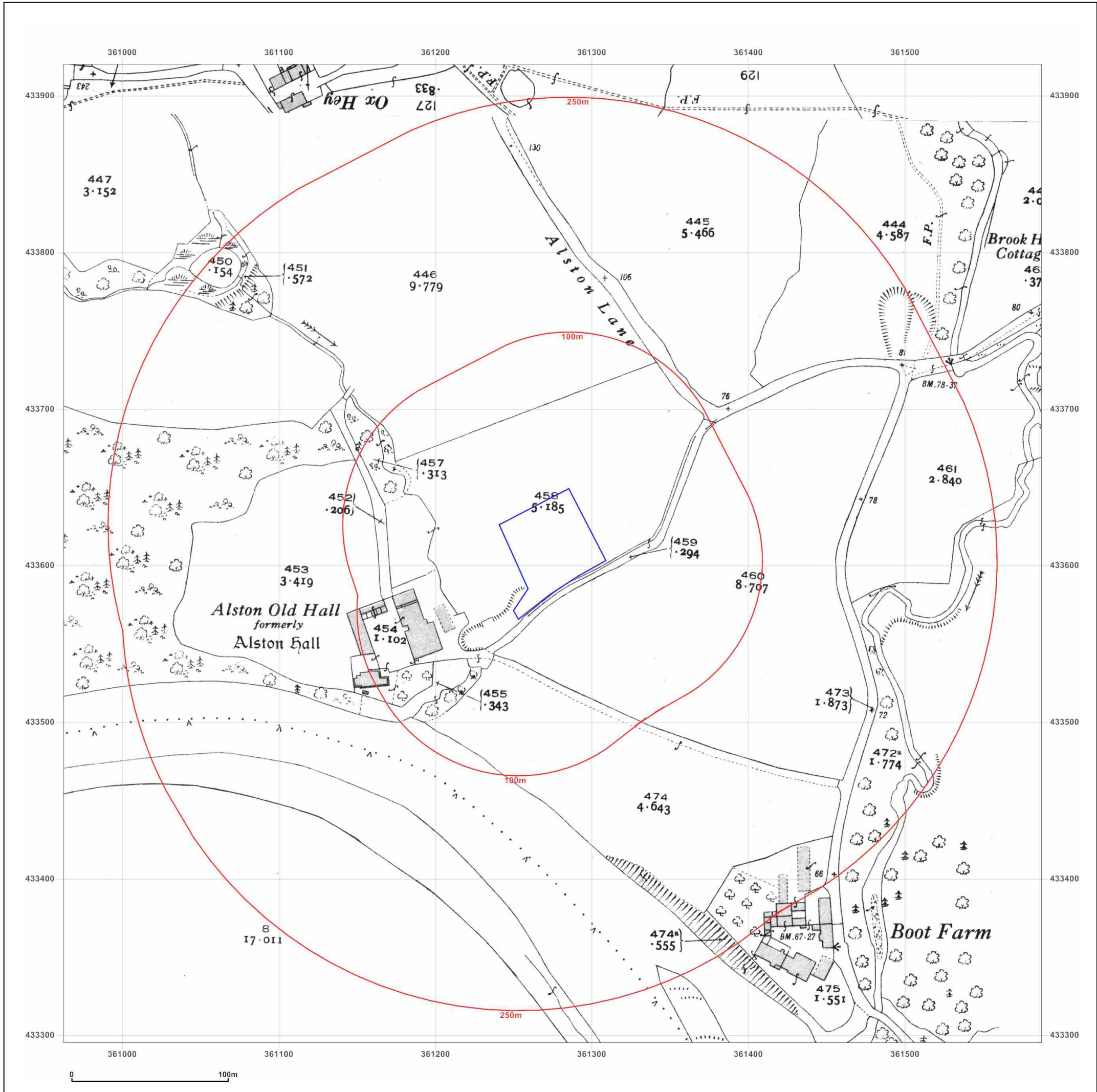
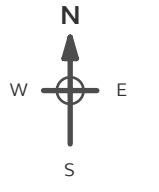
Production date: 08 January 2021

Map legend available at:  
[www.groundsure.com/sites/default/files/groundsure\\_legend.pdf](http://www.groundsure.com/sites/default/files/groundsure_legend.pdf)


**Site Details:**  
 ALSTON OLD HALL FARM,  
 ALSTON LANE, LONGRIDGE,  
 PR3 3BN

**Client Ref:** PWA\_Planning  
**Report Ref:** GS-7413174  
**Grid Ref:** 361275, 433608

**Map Name:** County Series  
**Map date:** 1932  
**Scale:** 1:2,500  
**Printed at:** 1:2,500



Surveyed 1932  
 Revised 1932  
 Edition N/A  
 Copyright N/A  
 Levelled N/A



Surveyed 1932  
 Revised 1932  
 Edition N/A  
 Copyright N/A  
 Levelled N/A



Produced by  
 Groundsure Insights  
 T: 08444 159000  
 E: [info@groundsure.com](mailto:info@groundsure.com)  
 W: [www.groundsure.com](http://www.groundsure.com)

© Crown copyright and database rights 2018 Ordnance Survey 100035207

Production date: 08 January 2021

Map legend available at:  
[www.groundsure.com/sites/default/files/groundsure\\_legend.pdf](http://www.groundsure.com/sites/default/files/groundsure_legend.pdf)

**Site Details:**

ALSTON OLD HALL FARM,  
ALSTON LANE, LONGRIDGE,  
PR3 3BN

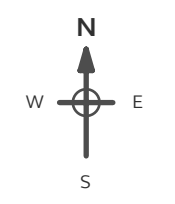
**Client Ref:** PWA\_Planning  
**Report Ref:** GS-7413174  
**Grid Ref:** 361275, 433608

**Map Name:** National Grid

**Map date:** 1967

**Scale:** 1:2,500

**Printed at:** 1:2,500



Surveyed N/A	Surveyed N/A
Revised N/A	Revised N/A
Edition N/A	Edition N/A
Copyright N/A	Copyright N/A
Levelled N/A	Levelled N/A

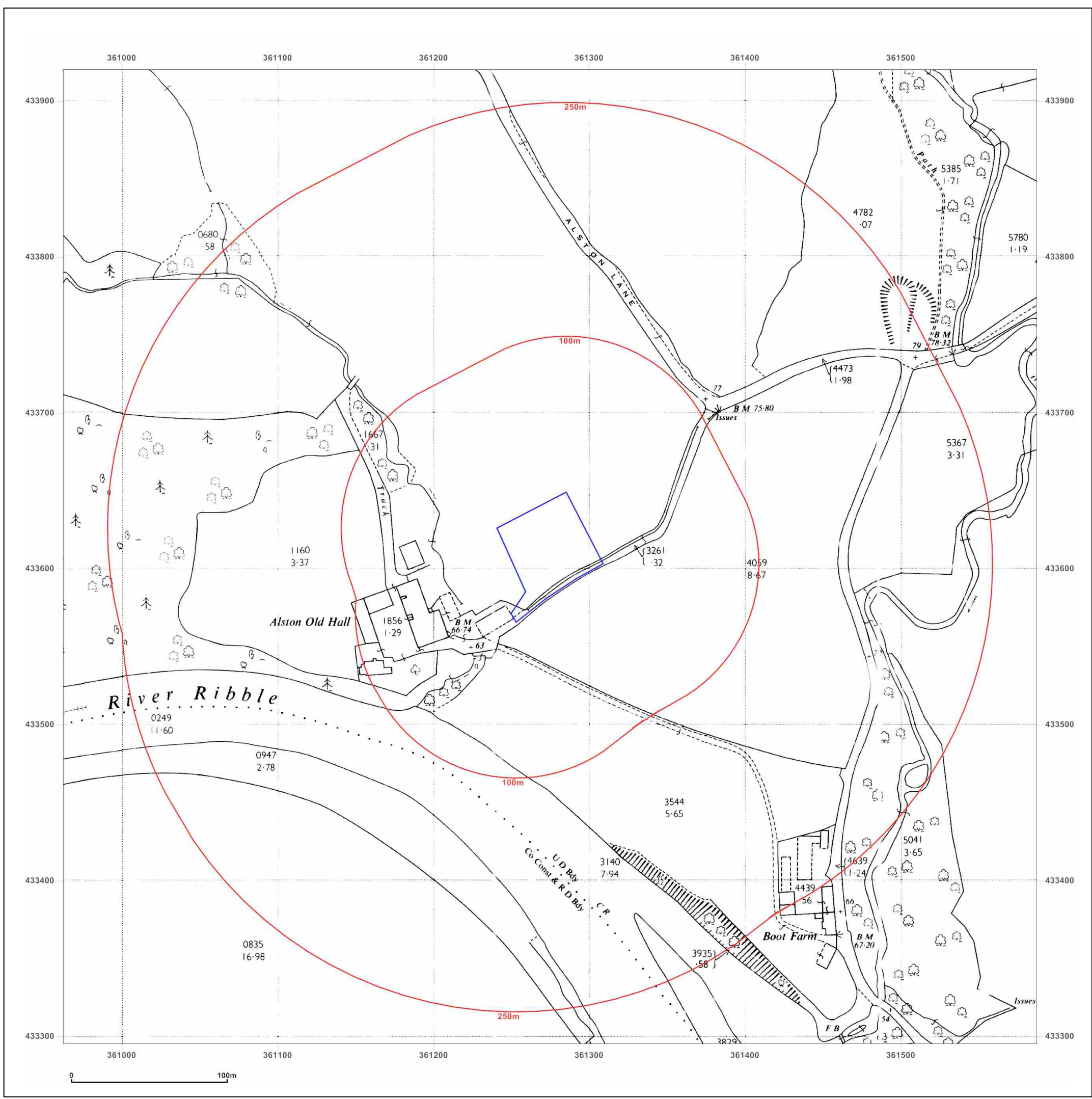


Produced by  
Groundsure Insights  
T: 08444 159000  
E: [info@groundsure.com](mailto:info@groundsure.com)  
W: [www.groundsure.com](http://www.groundsure.com)

© Crown copyright and database rights 2018 Ordnance Survey 100035207

Production date: 08 January 2021

Map legend available at:  
[www.groundsure.com/sites/default/files/groundsure\\_legend.pdf](http://www.groundsure.com/sites/default/files/groundsure_legend.pdf)



**Site Details:**

ALSTON OLD HALL FARM,  
ALSTON LANE, LONGRIDGE,  
PR3 3BN

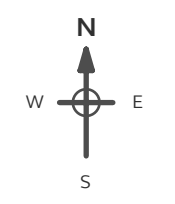
**Client Ref:** PWA\_Planning  
**Report Ref:** GS-7413174  
**Grid Ref:** 361275, 433608

**Map Name:** National Grid

**Map date:** 1967

**Scale:** 1:2,500

**Printed at:** 1:2,500



Surveyed 1967  
Revised 1967  
Edition N/A  
Copyright 1967  
Levelled 1961

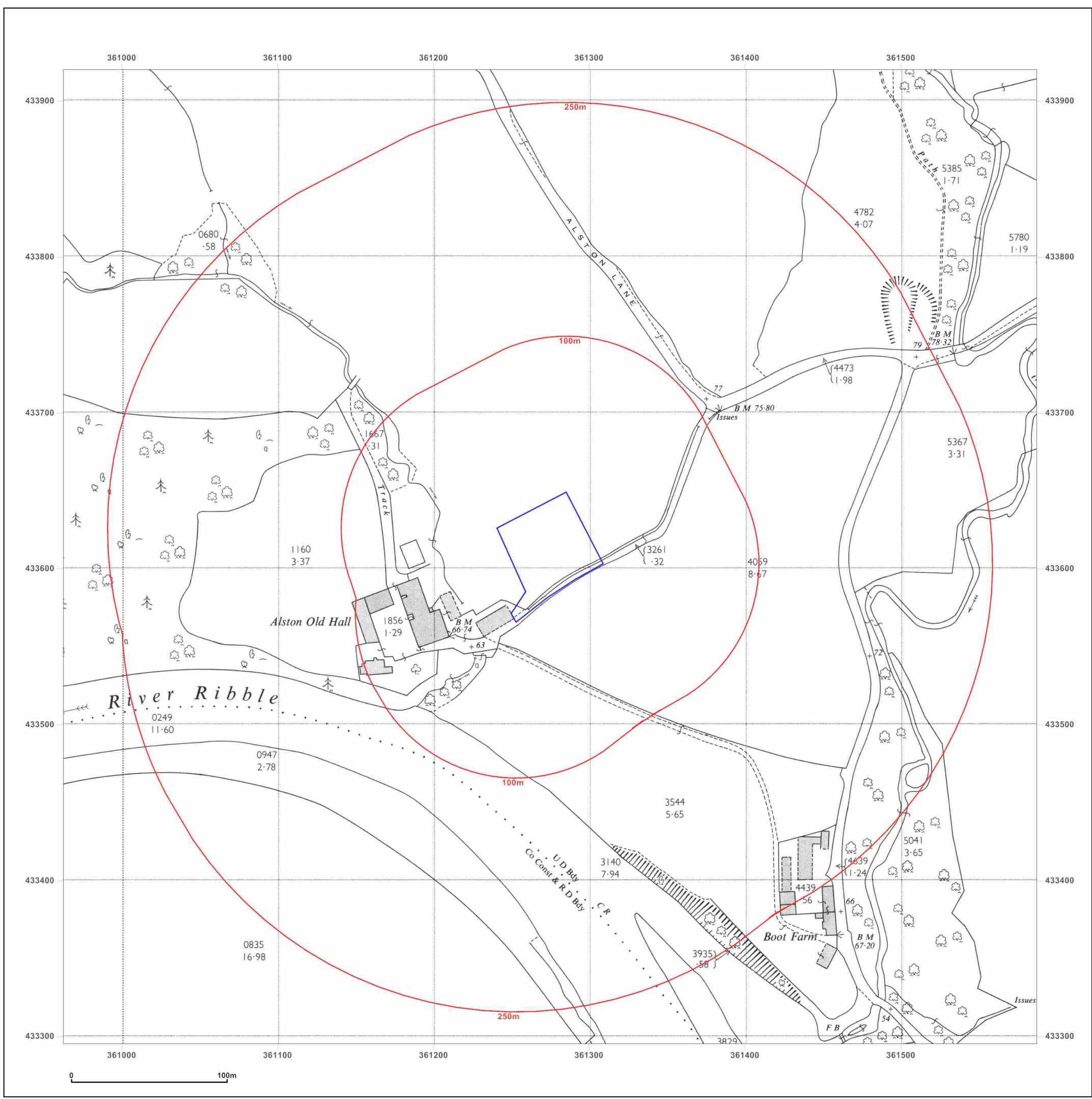


Produced by  
Groundsure Insights  
T: 08444 159000  
E: [info@groundsure.com](mailto:info@groundsure.com)  
W: [www.groundsure.com](http://www.groundsure.com)

© Crown copyright and database rights 2018 Ordnance Survey 100035207

Production date: 08 January 2021

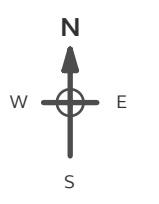
Map legend available at:  
[www.groundsure.com/sites/default/files/groundsure\\_legend.pdf](http://www.groundsure.com/sites/default/files/groundsure_legend.pdf)



**Site Details:**  
 ALSTON OLD HALL FARM,  
 ALSTON LANE, LONGRIDGE,  
 PR3 3BN

**Client Ref:** PWA\_Planning  
**Report Ref:** GS-7413174  
**Grid Ref:** 361275, 433608

**Map Name:** National Grid  
**Map date:** 1992  
**Scale:** 1:2,500  
**Printed at:** 1:2,500



Surveyed 1992  
 Revised N/A  
 Edition N/A  
 Copyright 1992  
 Levelled N/A

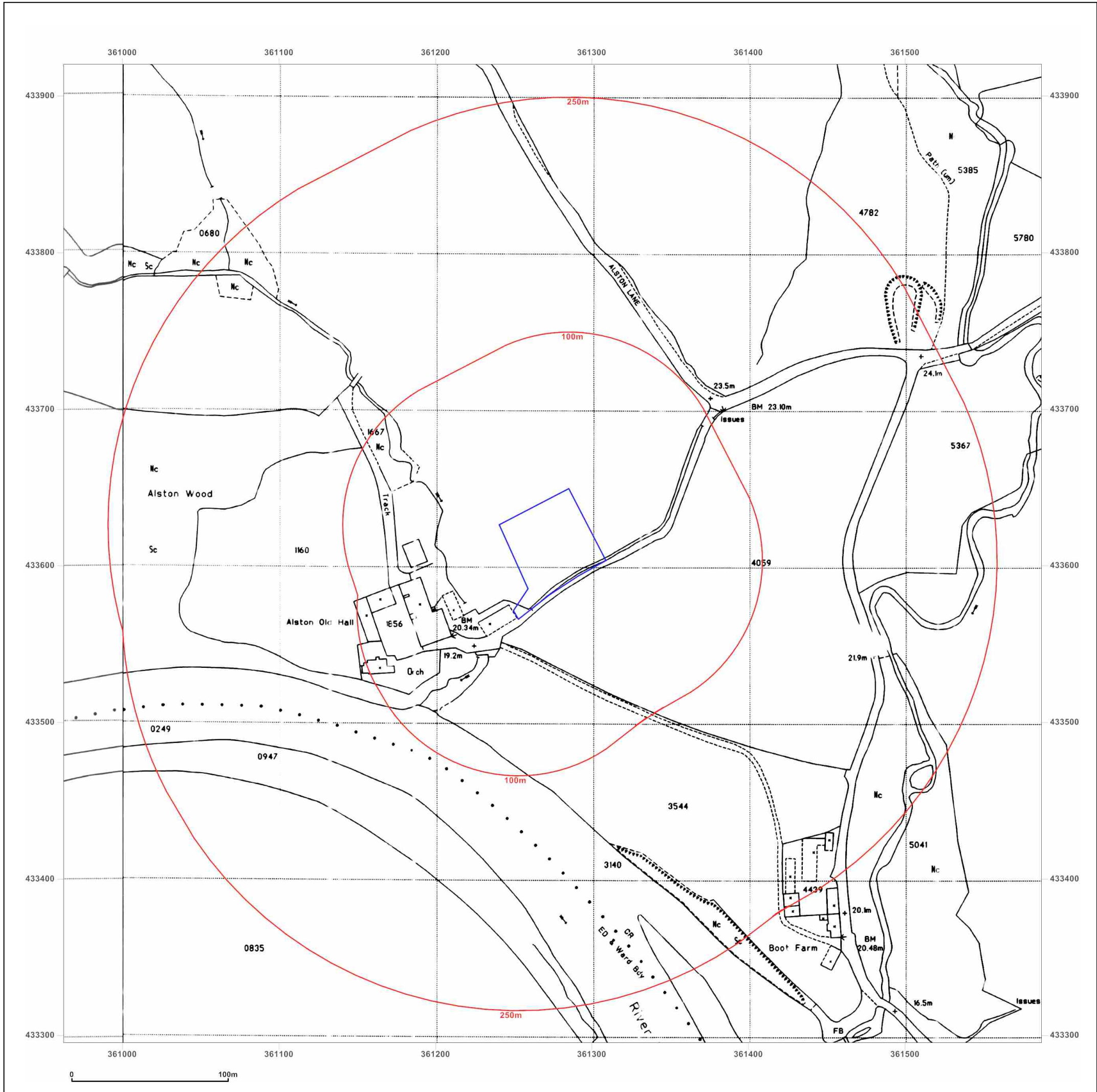
**Powered by**  


Produced by  
 Groundsure Insights  
 T: 08444 159000  
 E: [info@groundsure.com](mailto:info@groundsure.com)  
 W: [www.groundsure.com](http://www.groundsure.com)

© Crown copyright and database rights 2018 Ordnance Survey 100035207

Production date: 08 January 2021

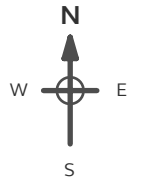
Map legend available at:  
[www.groundsure.com/sites/default/files/groundsure\\_legend.pdf](http://www.groundsure.com/sites/default/files/groundsure_legend.pdf)



**Site Details:**  
 ALSTON OLD HALL FARM,  
 ALSTON LANE, LONGRIDGE,  
 PR3 3BN

**Client Ref:** PWA\_Planning  
**Report Ref:** GS-7413174  
**Grid Ref:** 361275, 433608

**Map Name:** National Grid  
**Map date:** 1993  
**Scale:** 1:2,500  
**Printed at:** 1:2,500



Surveyed 1993  
 Revised N/A  
 Edition N/A  
 Copyright 1993  
 Levelled N/A

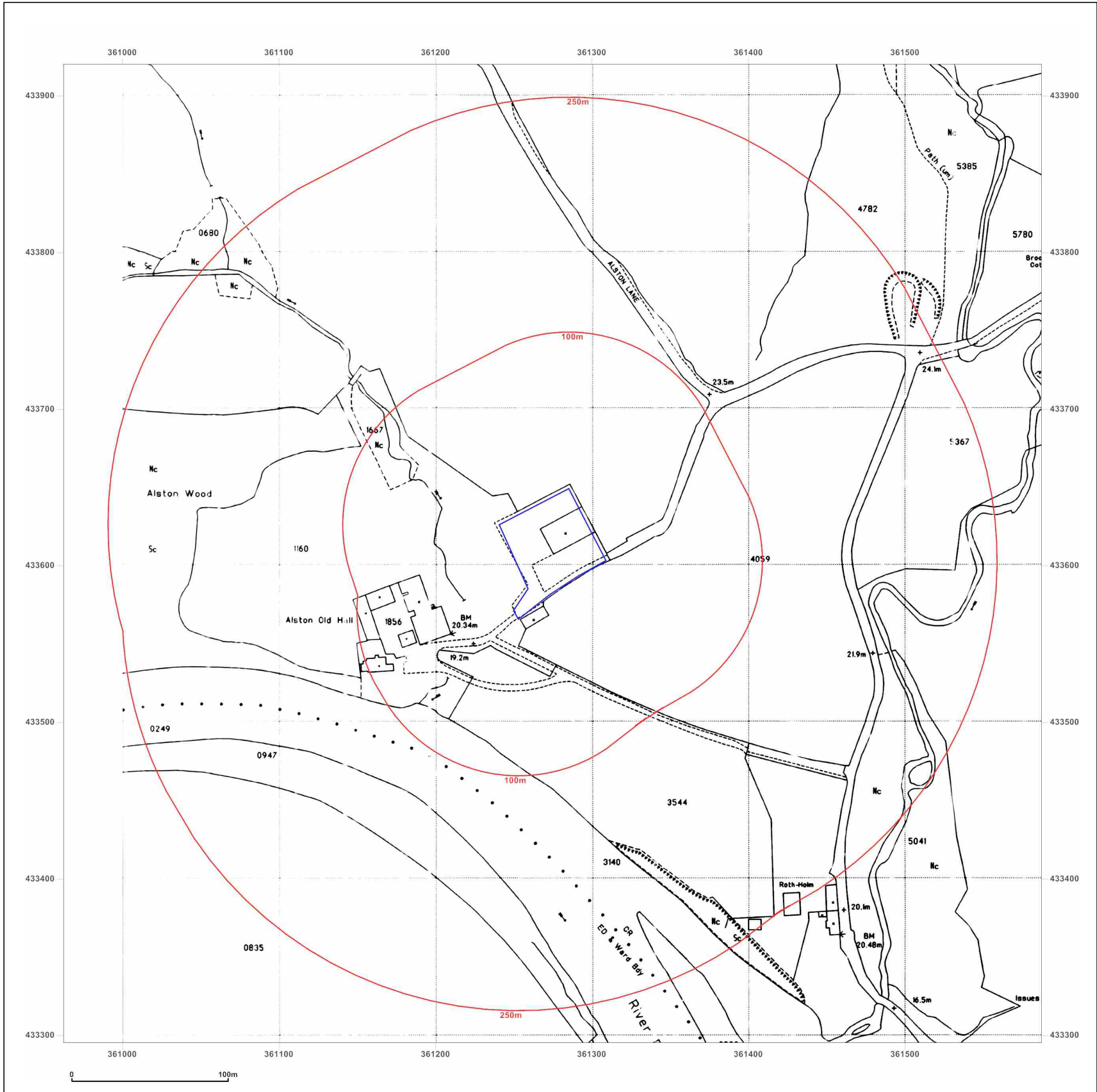
**Powered by**  


Produced by  
 Groundsure Insights  
 T: 08444 159000  
 E: [info@groundsure.com](mailto:info@groundsure.com)  
 W: [www.groundsure.com](http://www.groundsure.com)

© Crown copyright and database rights 2018 Ordnance Survey 100035207

Production date: 08 January 2021

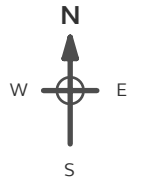
Map legend available at:  
[www.groundsure.com/sites/default/files/groundsure\\_legend.pdf](http://www.groundsure.com/sites/default/files/groundsure_legend.pdf)



**Site Details:**  
 ALSTON OLD HALL FARM,  
 ALSTON LANE, LONGRIDGE,  
 PR3 3BN

**Client Ref:** PWA\_Planning  
**Report Ref:** GS-7413174  
**Grid Ref:** 361275, 433608

**Map Name:** National Grid  
**Map date:** 1993  
**Scale:** 1:2,500  
**Printed at:** 1:2,500



Surveyed 1993  
 Revised N/A  
 Edition N/A  
 Copyright N/A  
 Levelled N/A

**Powered by**  


Produced by  
 Groundsure Insights  
 T: 08444 159000  
 E: [info@groundsure.com](mailto:info@groundsure.com)  
 W: [www.groundsure.com](http://www.groundsure.com)

© Crown copyright and database rights 2018 Ordnance Survey 100035207

Production date: 08 January 2021

Map legend available at:  
[www.groundsure.com/sites/default/files/groundsure\\_legend.pdf](http://www.groundsure.com/sites/default/files/groundsure_legend.pdf)



**Site Details:**

ALSTON OLD HALL FARM,  
ALSTON LANE, LONGRIDGE,  
PR3 3BN



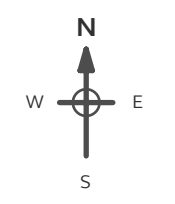
**Client Ref:** PWA\_Planning  
**Report Ref:** GS-7413174  
**Grid Ref:** 361275, 433608

**Map Name:** LandLine

**Map date:** 2003

**Scale:** 1:1,250

**Printed at:** 1:1,250



Produced by  
Groundsure Insights  
T: 08444 159000  
E: [info@groundsure.com](mailto:info@groundsure.com)  
W: [www.groundsure.com](http://www.groundsure.com)

© Crown copyright and database rights 2018 Ordnance Survey 100035207

Production date: 08 January 2021

Map legend available at:  
[www.groundsure.com/sites/default/files/groundsure\\_legend.pdf](http://www.groundsure.com/sites/default/files/groundsure_legend.pdf)

