

Site Details:

ALSTON OLD HALL FARM,
ALSTON LANE, LONGRIDGE,
PR3 3BN

Client Ref: PWA_Planning
Report Ref: GS-7413174
Grid Ref: 361275, 433608

Map Name: County Series

Map date: 1844-1849


Scale: 1:10,560

Printed at: 1:10,560



Surveyed 1844
Revised N/A
Edition 1846
Copyright N/A
Levelled N/A

Surveyed 1844
Revised N/A
Edition 1847
Copyright N/A
Levelled N/A



Surveyed 1847
Revised N/A
Edition 1849
Copyright N/A
Levelled N/A

Surveyed 1844
Revised N/A
Edition N/A
Copyright N/A
Levelled N/A

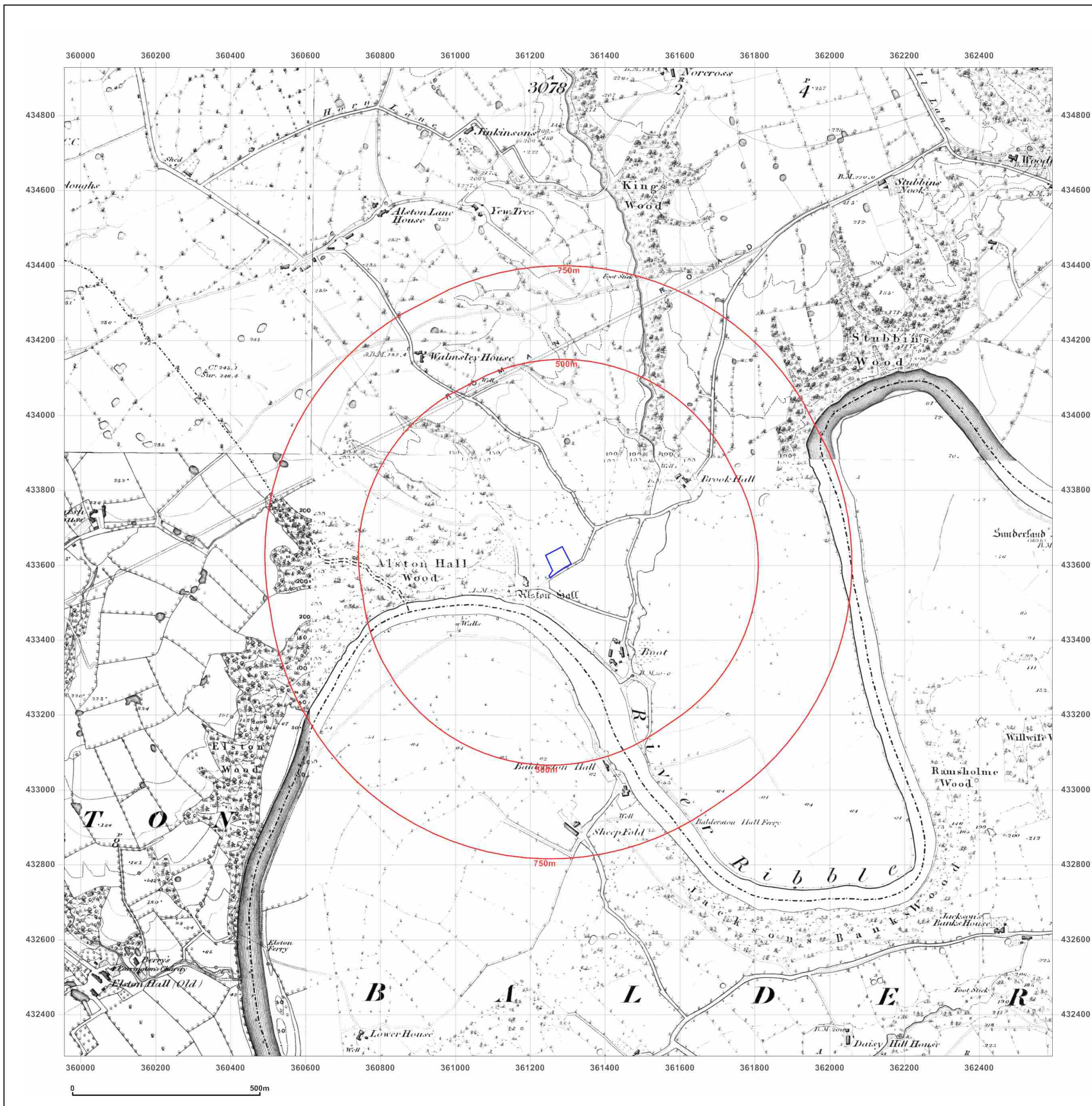


Produced by
Groundsure Insights
T: 08444 159000
E: info@groundsure.com
W: www.groundsure.com

© Crown copyright and database rights 2018 Ordnance Survey 100035207

Production date: 08 January 2021

Map legend available at:
www.groundsure.com/sites/default/files/groundsure_legend.pdf



Site Details:

ALSTON OLD HALL FARM,
ALSTON LANE, LONGRIDGE,
PR3 3BN

Client Ref: PWA_Planning
Report Ref: GS-7413174
Grid Ref: 361275, 433608

Map Name: County Series

Map date: 1910

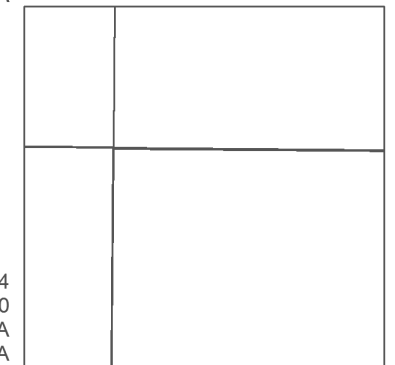
Scale: 1:10,560

Printed at: 1:10,560



Surveyed 1844
Revised 1910
Edition N/A
Copyright N/A
Levelled N/A

Surveyed 1844
Revised 1910
Edition N/A
Copyright N/A
Levelled N/A



Surveyed 1844
Revised 1910
Edition N/A
Copyright N/A
Levelled N/A

Surveyed 1844
Revised 1910
Edition N/A
Copyright N/A
Levelled N/A

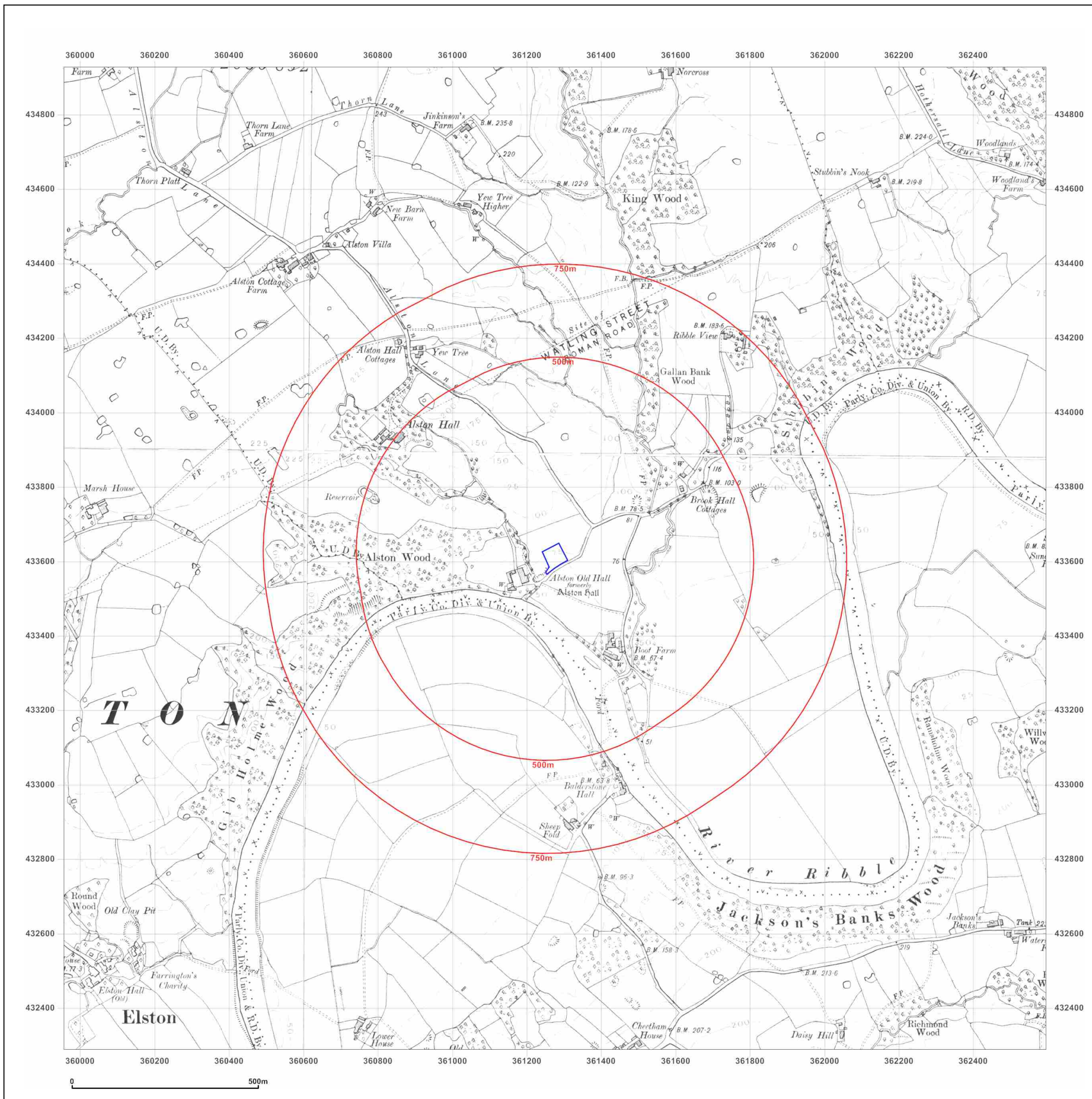


Produced by
Groundsure Insights
T: 08444 159000
E: info@groundsure.com
W: www.groundsure.com

© Crown copyright and database rights 2018 Ordnance Survey 100035207

Production date: 08 January 2021

Map legend available at:
www.groundsure.com/sites/default/files/groundsure_legend.pdf



Site Details:

ALSTON OLD HALL FARM,
ALSTON LANE, LONGRIDGE,
PR3 3BN

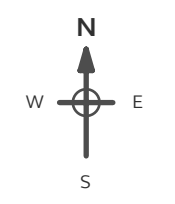
Client Ref: PWA_Planning
Report Ref: GS-7413174
Grid Ref: 361275, 433608

Map Name: County Series

Map date: 1929-1932

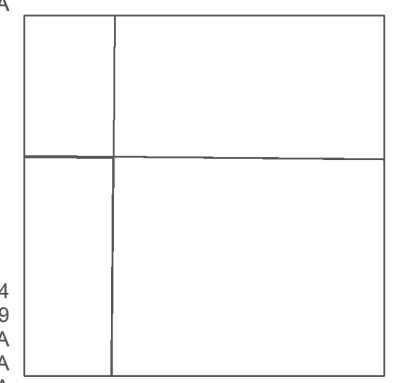
Scale: 1:10,560

Printed at: 1:10,560



Surveyed 1844
Revised 1932
Edition N/A
Copyright N/A
Levelled N/A

Surveyed 1844
Revised 1932
Edition N/A
Copyright N/A
Levelled N/A



Surveyed 1844
Revised 1929
Edition N/A
Copyright N/A
Levelled N/A

Surveyed 1844
Revised 1932
Edition N/A
Copyright N/A
Levelled N/A

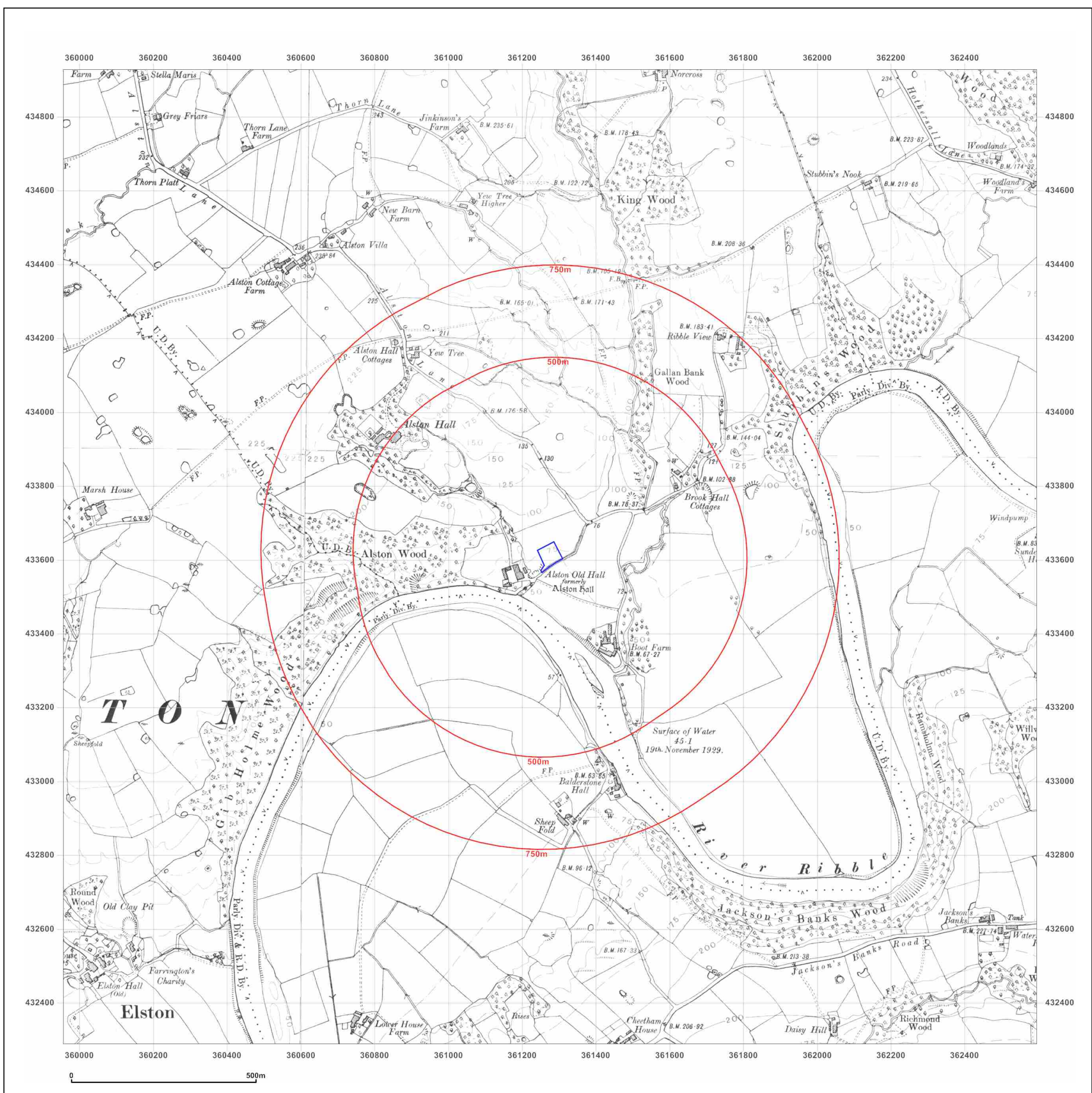


Produced by
Groundsure Insights
T: 08444 159000
E: info@groundsure.com
W: www.groundsure.com

© Crown copyright and database rights 2018 Ordnance Survey 100035207

Production date: 08 January 2021

Map legend available at:
www.groundsure.com/sites/default/files/groundsure_legend.pdf



Site Details:

ALSTON OLD HALL FARM,
ALSTON LANE, LONGRIDGE,
PR3 3BN

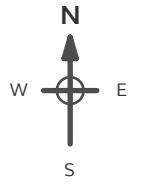
Client Ref: PWA_Planning
Report Ref: GS-7413174
Grid Ref: 361275, 433608

Map Name: Provisional

Map date: 1951

Scale: 1:10,560

Printed at: 1:10,560



Surveyed 1951
Revised 1951
Edition N/A
Copyright N/A
Levelled N/A

Surveyed 1951
Revised 1951
Edition N/A
Copyright N/A
Levelled N/A

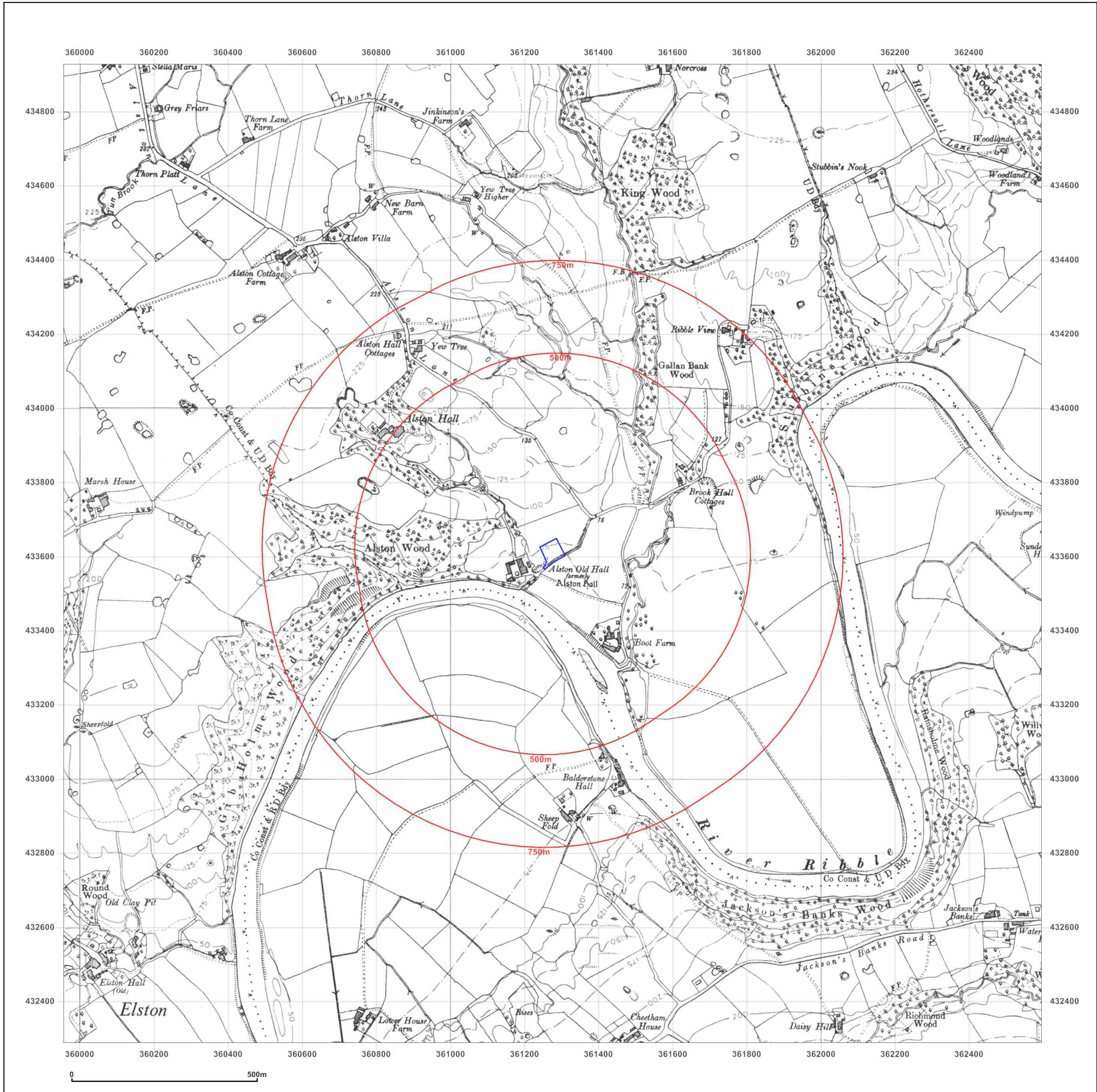


Produced by
Groundsure Insights
T: 08444 159000
E: info@groundsure.com
W: www.groundsure.com

© Crown copyright and database rights 2018 Ordnance Survey 100035207

Production date: 08 January 2021

Map legend available at:
www.groundsure.com/sites/default/files/groundsure_legend.pdf



Site Details:

ALSTON OLD HALL FARM,
ALSTON LANE, LONGRIDGE,
PR3 3BN

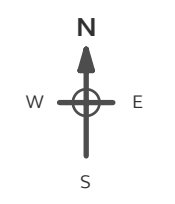
Client Ref: PWA_Planning
Report Ref: GS-7413174
Grid Ref: 361275, 433608

Map Name: National Grid

Map date: 1969

Scale: 1:10,000

Printed at: 1:10,000



Surveyed 1967
Revised 1969
Edition N/A
Copyright N/A
Levelled N/A

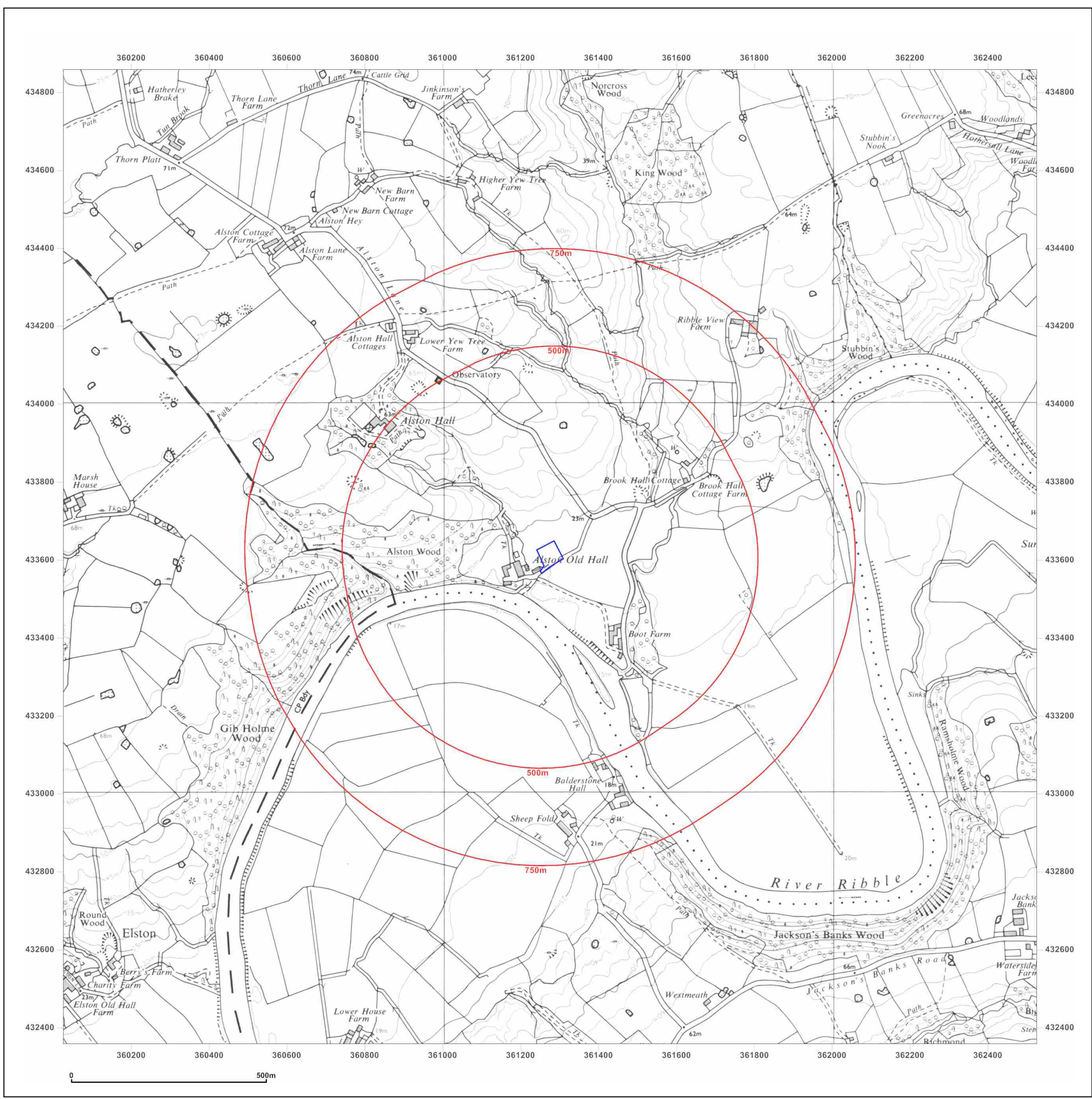


Produced by
Groundsure Insights
T: 08444 159000
E: info@groundsure.com
W: www.groundsure.com

© Crown copyright and database rights 2018 Ordnance Survey 100035207

Production date: 08 January 2021

Map legend available at:
www.groundsure.com/sites/default/files/groundsure_legend.pdf



Site Details:

ALSTON OLD HALL FARM,
ALSTON LANE, LONGRIDGE,
PR3 3BN

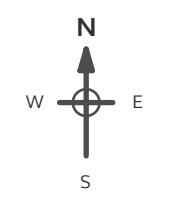
Client Ref: PWA_Planning
Report Ref: GS-7413174
Grid Ref: 361275, 433608

Map Name: Provisional

Map date: 1965-1969

Scale: 1:10,560

Printed at: 1:10,560



Surveyed 1965
Revised 1965
Edition N/A
Copyright N/A
Levelled N/A

Surveyed 1969
Revised 1969
Edition N/A
Copyright N/A
Levelled N/A

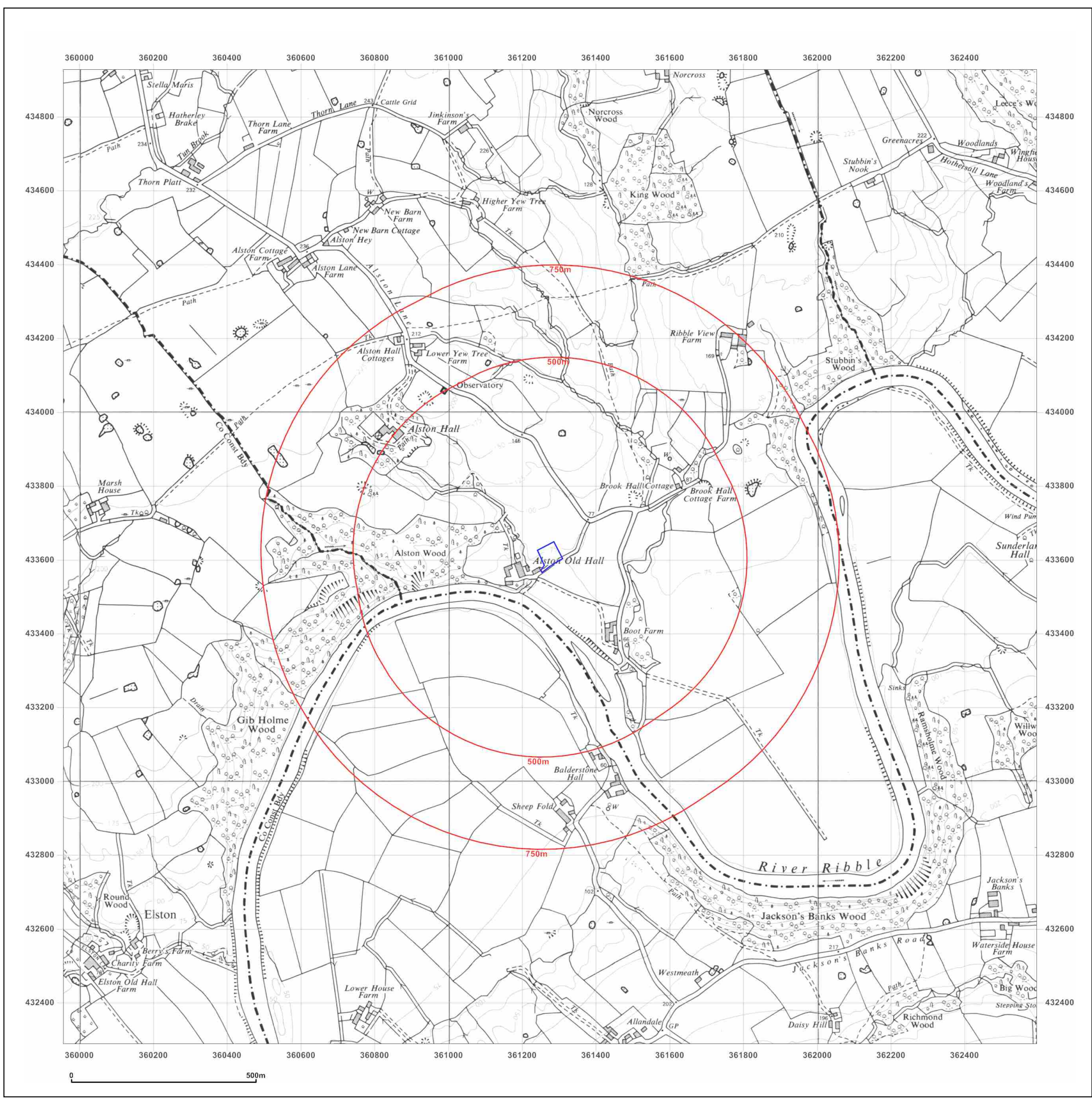


Produced by
Groundsure Insights
T: 08444 159000
E: info@groundsure.com
W: www.groundsure.com

© Crown copyright and database rights 2018 Ordnance Survey 100035207

Production date: 08 January 2021

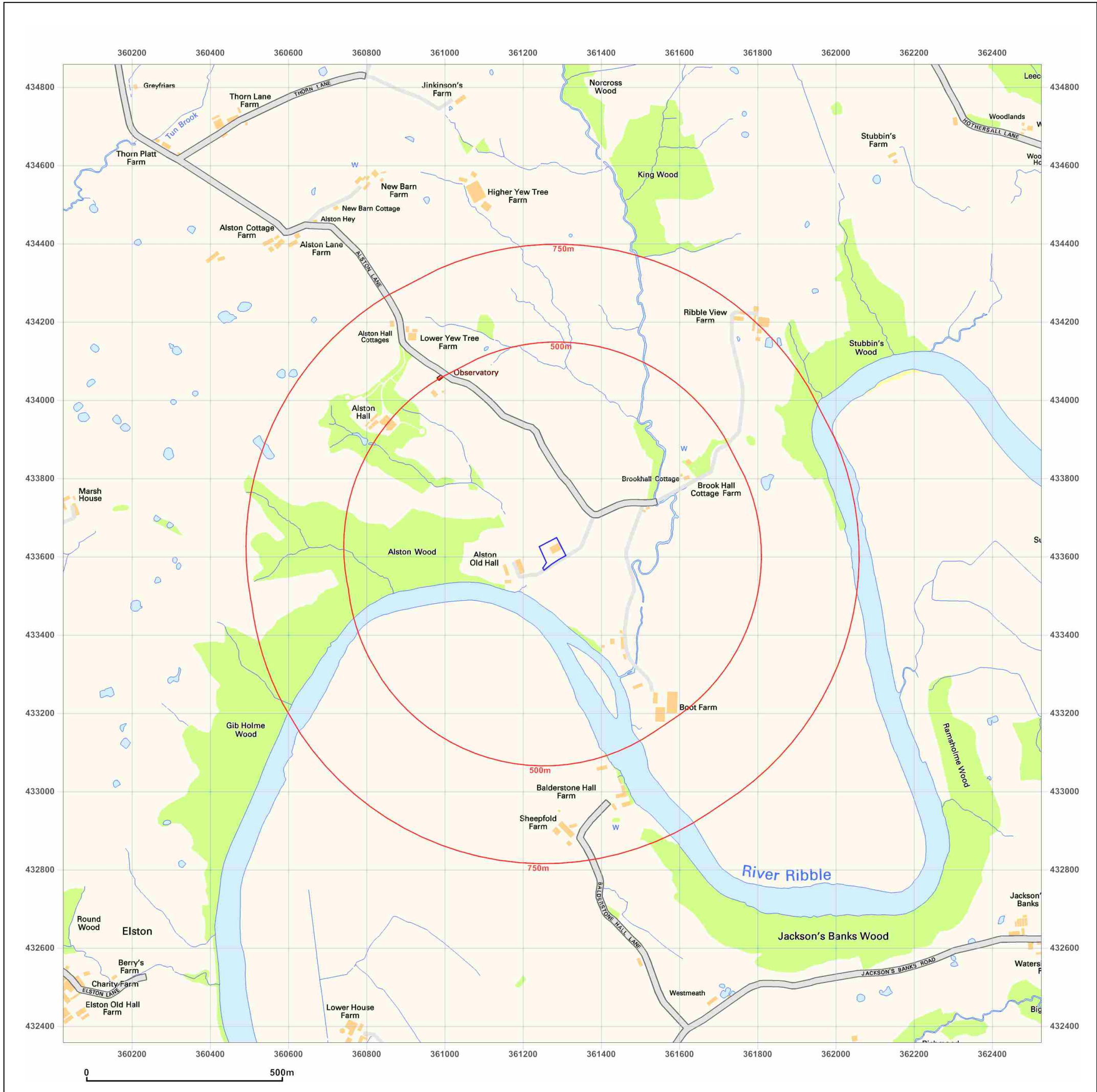

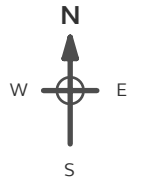
Map legend available at:
www.groundsure.com/sites/default/files/groundsure_legend.pdf



Site Details:
 ALSTON OLD HALL FARM,
 ALSTON LANE, LONGRIDGE,
 PR3 3BN

Client Ref: PWA_Planning
Report Ref: GS-7413174
Grid Ref: 361275, 433608

Map Name: National Grid
Map date: 2001
Scale: 1:10,000
Printed at: 1:10,000



Powered by

 Produced by
 Groundsure Insights
 T: 08444 159000
 E: info@groundsure.com
 W: www.groundsure.com

© Crown copyright and database rights 2018 Ordnance Survey 100035207


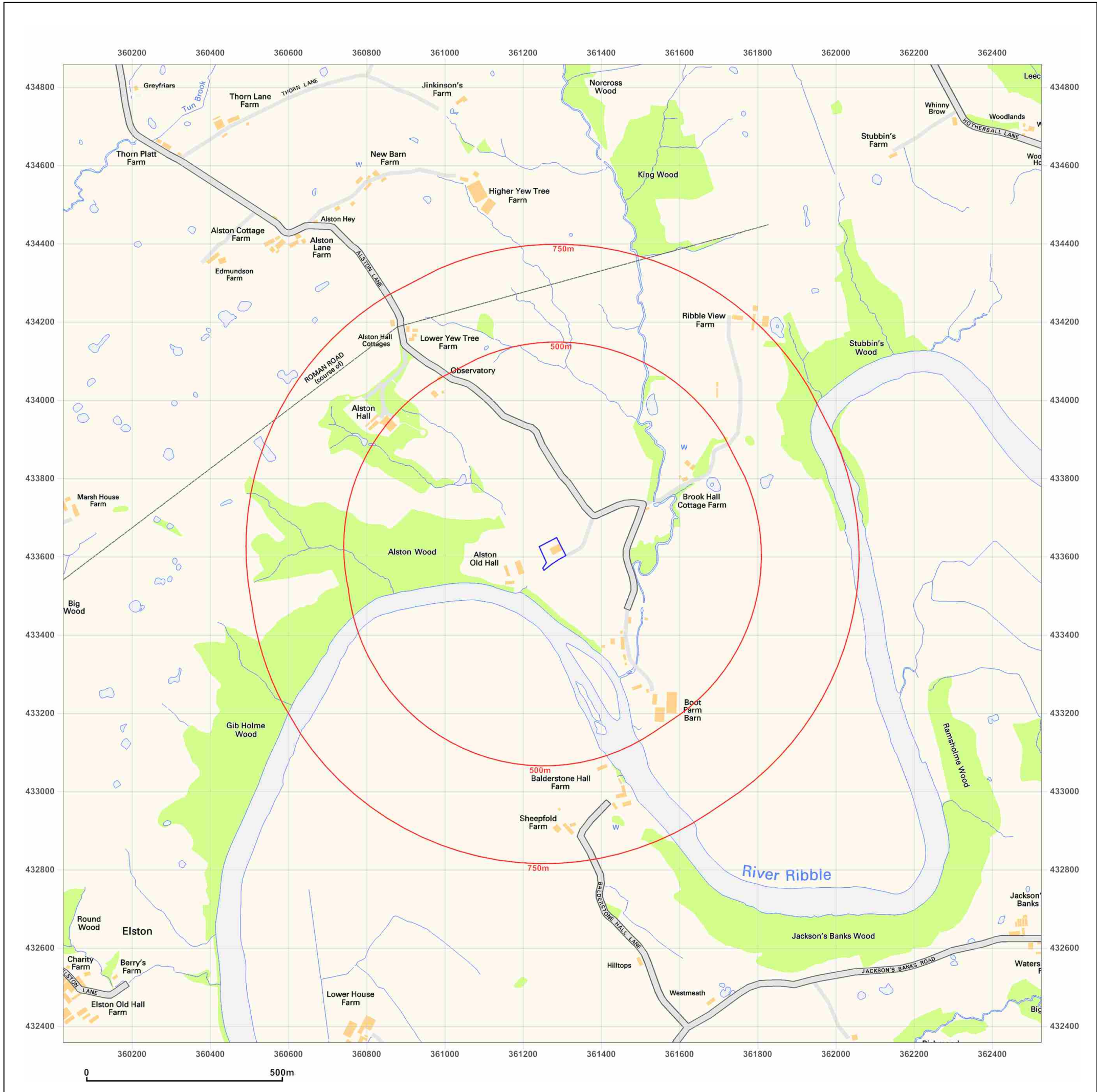

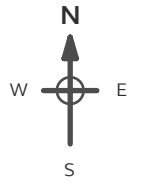
Production date: 08 January 2021

Map legend available at:
www.groundsure.com/sites/default/files/groundsure_legend.pdf

Site Details:
 ALSTON OLD HALL FARM,
 ALSTON LANE, LONGRIDGE,
 PR3 3BN

Client Ref: PWA_Planning
Report Ref: GS-7413174
Grid Ref: 361275, 433608

Map Name: National Grid
Map date: 2010
Scale: 1:10,000
Printed at: 1:10,000



Produced by
 Groundsure Insights
 T: 08444 159000
 E: info@groundsure.com
 W: www.groundsure.com

© Crown copyright and database rights 2018 Ordnance Survey 100035207



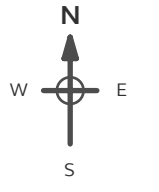
Production date: 08 January 2021

Map legend available at:
www.groundsure.com/sites/default/files/groundsure_legend.pdf

Site Details:
 ALSTON OLD HALL FARM,
 ALSTON LANE, LONGRIDGE,
 PR3 3BN

Client Ref: PWA_Planning
Report Ref: GS-7413174
Grid Ref: 361275, 433608

Map Name: National Grid
Map date: 2021
Scale: 1:10,000
Printed at: 1:10,000



Produced by
 Groundsure Insights
 T: 08444 159000
 E: info@groundsure.com
 W: www.groundsure.com

© Crown copyright and database rights 2018 Ordnance Survey 100035207

Production date: 08 January 2021

Map legend available at:
www.groundsure.com/sites/default/files/groundsure_legend.pdf

