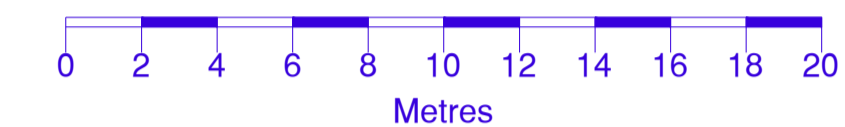



Notes

All Dimensions to be checked on site. Walls shown on plans are not to be assumed to be solid & should be checked for thickness, construction, load bearing capacity & stability.

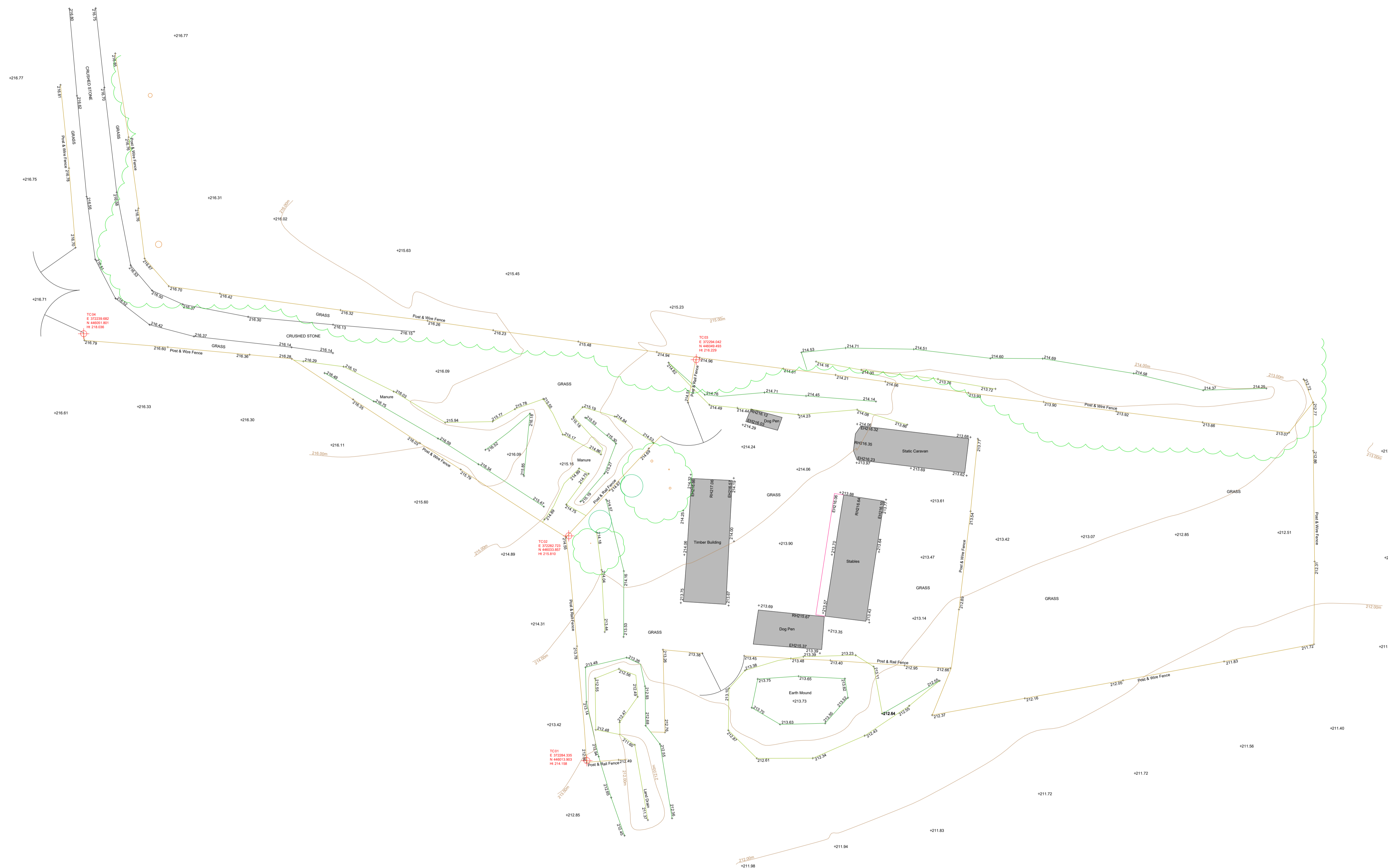


ABBREVIATIONS

EH Eaves Height  
RH Ridge/Roof Height

NOTE

All levels and coordinates relate to OSGB36(15) using GNSS data.  
Levels defining edge of carriageway are observed at channel (bottom of kerb).



Rev.0 Description. Issued



2 Berkshire Close | Wiltshire | Blackburn | Lancashire | BB1 9NG  
tel 01254 614055 fax 01254 209754 e-mail sales@tricadsolutions.co.uk

Site Address

Slaidburn Road  
Waddington  
BB7 3JJ

Project Description  
Site Survey

Drawing Title

Existing Site Layout

Scale	Date	Drawn By
1:200@A1	03/02/2021	MW

Drawing Number

TRI-3285-01