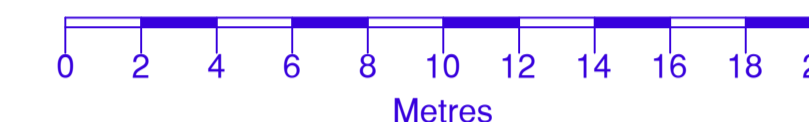
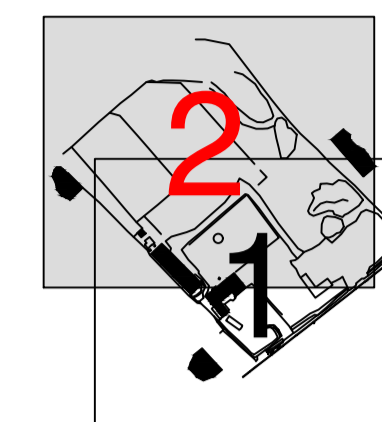



Notes

All Dimensions to be checked on site. Walls shown on plans are not to be assumed to be solid & should be checked for thickness, construction, load bearing capacity & stability.



ABBREVIATIONS

- BT BT Cover
- CH Cable Height
- CL Cover Level
- DK Drop Kerb
- EH Eaves Height
- GU Gully
- IL Invert Level
- MH Man Hole
- RH Ridge/Roof Height
- TF Top of Fence
- WV Water Valve

NOTE  
All levels and coordinates relate to ORGBM(15) using GNSS data.  
Levels defining edge of carriageway are observed at channel (bottom of kerb).



Rev.0 Description. Issued



2 Berkshire Close | Wilpshire | Blackburn | Lancashire | BB1 9NG  
tel 01254 614055 fax 01254 209754 e-mail sales@tricadsolutions.co.uk

Site Address

High Trees,  
Longsight Road,  
BB2 7JA

Project Description  
Site Survey

Drawing Title

Existing Site Layout

Scale	Date	Drawn By
1:200@A1	18/01/2021	SN

Drawing Number

TRI-3261-02