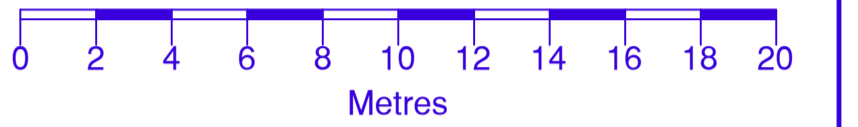
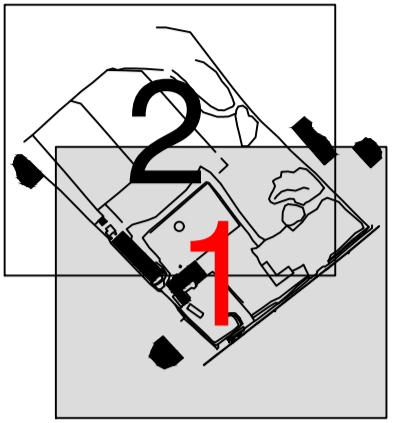
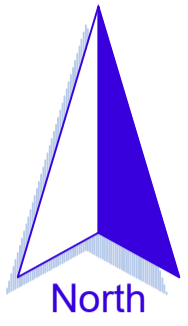




**Notes**

All Dimensions to be checked on site. Walls shown on plans are not to be assumed to be solid & should be checked for thickness, construction, load bearing capacity & stability.



**ABBREVIATIONS**

- BT BT Cover
- CH Cable Height
- CL Cover Level
- DK Drop Kerb
- EH Eaves Height
- GU Gully
- IL Invert Level
- MH Man Hole
- RH Ridge/Roof Height
- TF Top of Fence
- WV Water Valve

**NOTE**

All levels and coordinates relate to ORGBM(15) using GNSS data. Levels defining edge of carriageway are observed at channel (bottom of kerb).

Rev.0 Description. Issued



2 Berkshire Close | Wilpshire | Blackburn | Lancashire | BB1 9NG  
tel 01254 614055 fax 01254 209754 e-mail sales@tricadsolutions.co.uk

**Site Address**

High Trees,  
Longsight Road,  
BB2 7JA

**Project Description**  
Site Survey

**Drawing Title**

Existing Site Layout

Scale	Date	Drawn By
1:200@A1	18/01/2021	SN

**Drawing Number**  
TRI-3261-01