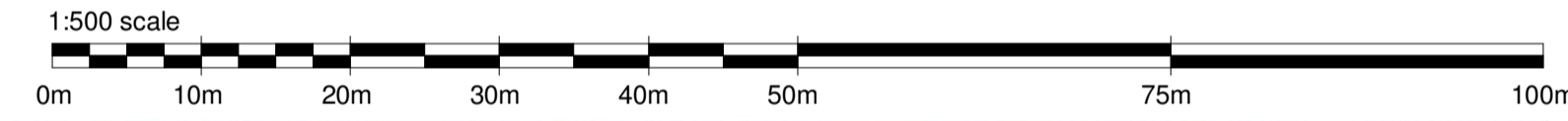


PROPOSED SITE PLAN 1 : 500



- Indicative Drainage Strategy - Foul and Grey Water
- Indicative Drainage Strategy - Rainwater
- Waste Management Strategy

— Site Boundary Line
Site area = 9914m²



IMPORTANT

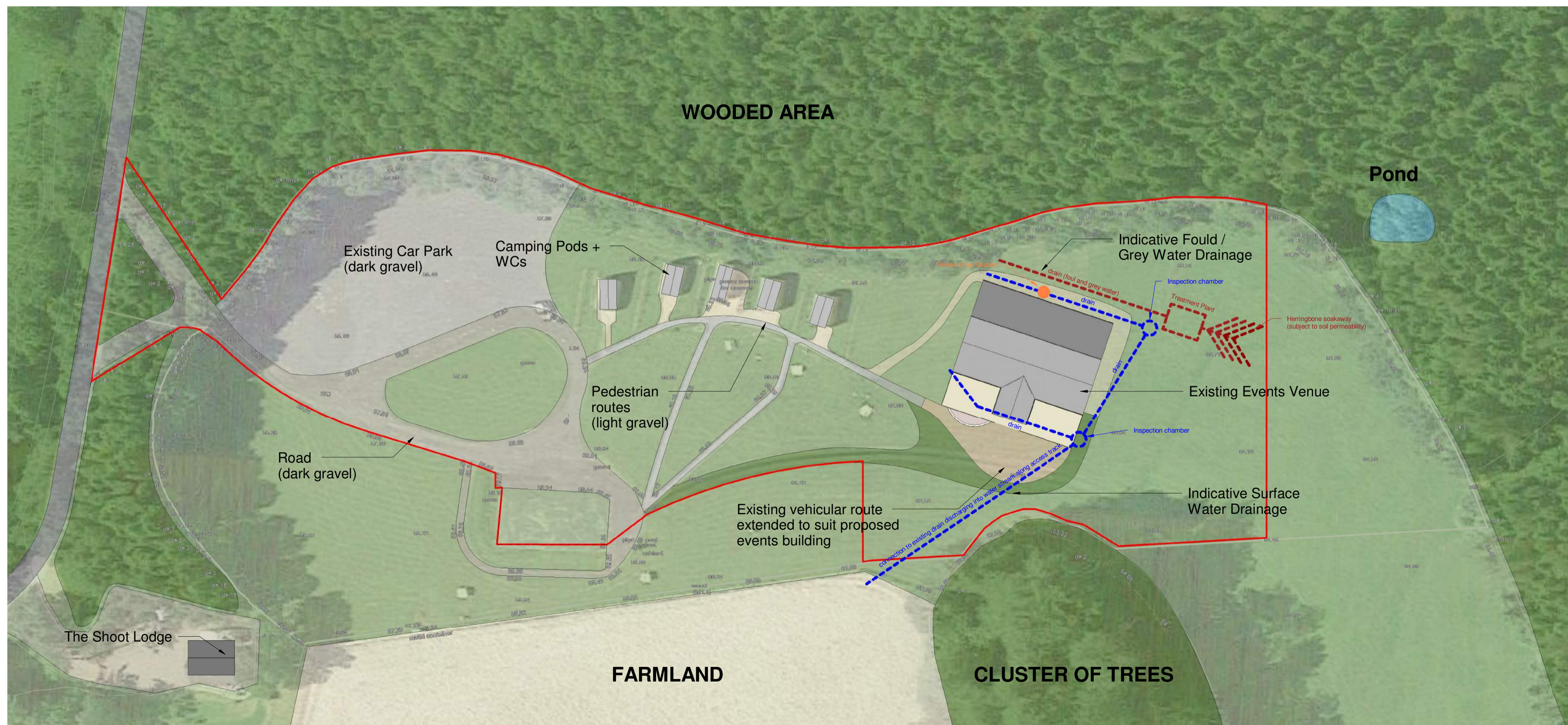
- © This drawings copyright remains the property of this practice
- Do not scale of this drawing
- All dimensions to be checked on site
- Positions of existing services to be confirmed prior to proceeding

REVISION STATUS

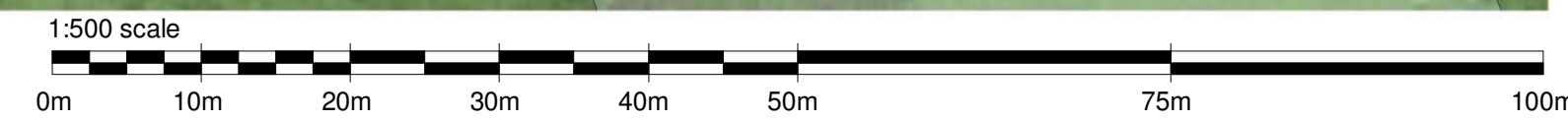
- S Information issued for feasibility or scheme design
- T Information issued for tender purposes only
- C Information issued for Construction

NB: Only those drawings containing a C revision to be used for construction

NOTES



EXISTING SITE PLAN 1 : 500



REV.	DATE	DESCRIPTION
<p>CLIENT Mr J. Wilkinson</p>		
<p>PROJECT Proposed Events Building Extension Hobbit Hill, Foxfields Farm</p>		
<p>DRAWING TITLE EXISTING & PROPOSED SITE PLANS</p>		
<p>STATUS PLANNING</p>		<p>CODE</p>
<p>SCALE 1 : 500@A1</p>	<p>DATE 24/02/21</p>	<p>DRAWN JO</p>
		<p>CHECKED NA</p>
<p>DRG NO. 6795-L(02)01</p>		<p>REV.</p>

fwp

FWP
6 & 7 RIBBLESDALE PLACE
PRESTON PR1 3NA
T (01772) 259824
F (01772) 203375
E mail@fwp.co.uk
www.fwpgroup.co.uk

Frank Whittle Partnership Limited