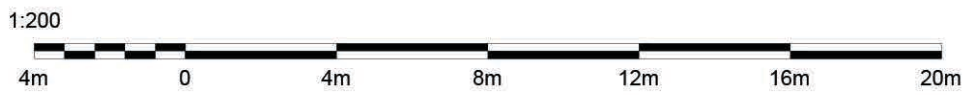


Higher Road, Longridge



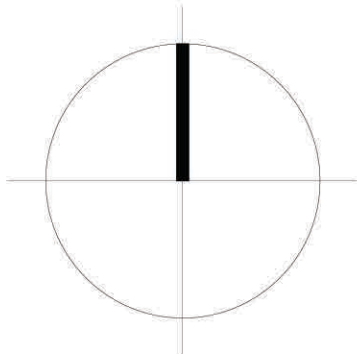
- The Copyright of this drawing belongs to MP&S Planning & Design Ltd. and shall not be used or reproduced in any form without its express permission.
- Do not scale from this drawing - Work to figured dimensions only. All dimensions to be checked on site prior to the execution of any work.
- For the avoidance of doubt all dimensions are measured to wall structure and not the finishes unless otherwise stated.
- Where any discrepancy is found to exist within or between drawings and/or documents it should be reported to the architect immediately.
- MP&S Planning & Design Ltd. shall not be liable for any use of drawings and documents for any purpose other than for which the same were prepared by or on behalf of MP&S Planning & Design Ltd.



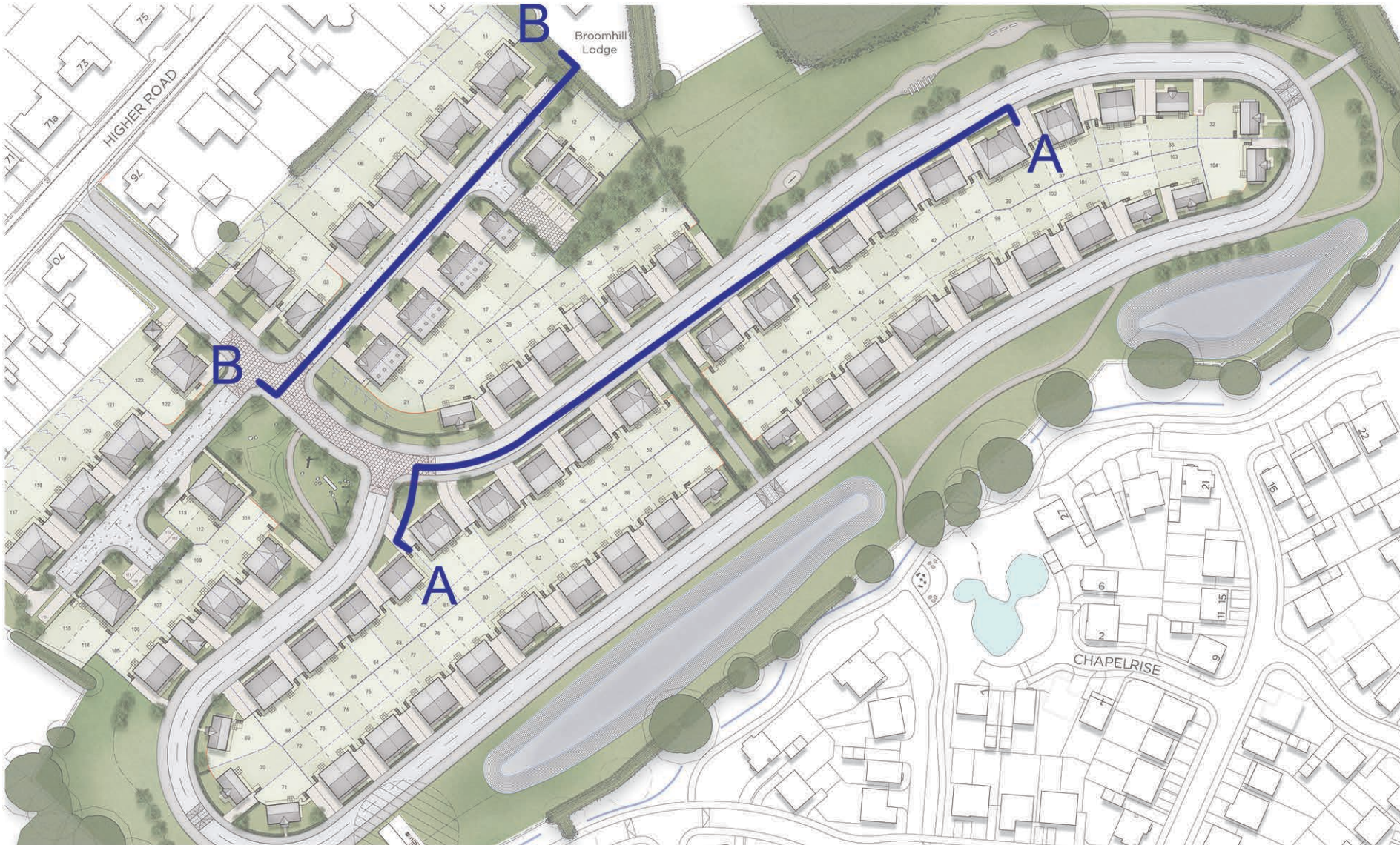
Street Scene A - A



Street Scene B - B



Note:
Street scenes to be read in conjunction with the engineers drawings for level information and the landscape layout.



Streetscene location layout
Not to scale

A 22.11.21 Updated to reflect the latest site layout P2 SLR			
Rev	Date	Revision	Initial
+ Client			
+ Drawing Title			
ILLUSTRATIVE STREET SCENES			
+ Project			
Proposed Residential Development Higher Road, Longridge			
Job No	Dwg No	Drawn	Rev
20126	05	slr	A
Scale	Date	Stage	
1:200 @ A1	April 2021	FOR PLANNING	
mpsl planning & design ltd 14 west point enterprise park, claremont avenue, trafford park, manchester M17 1QS		t: 0161 772 1899 e: info@mpslplanning.co.uk www.mpslplanning.co.uk	

