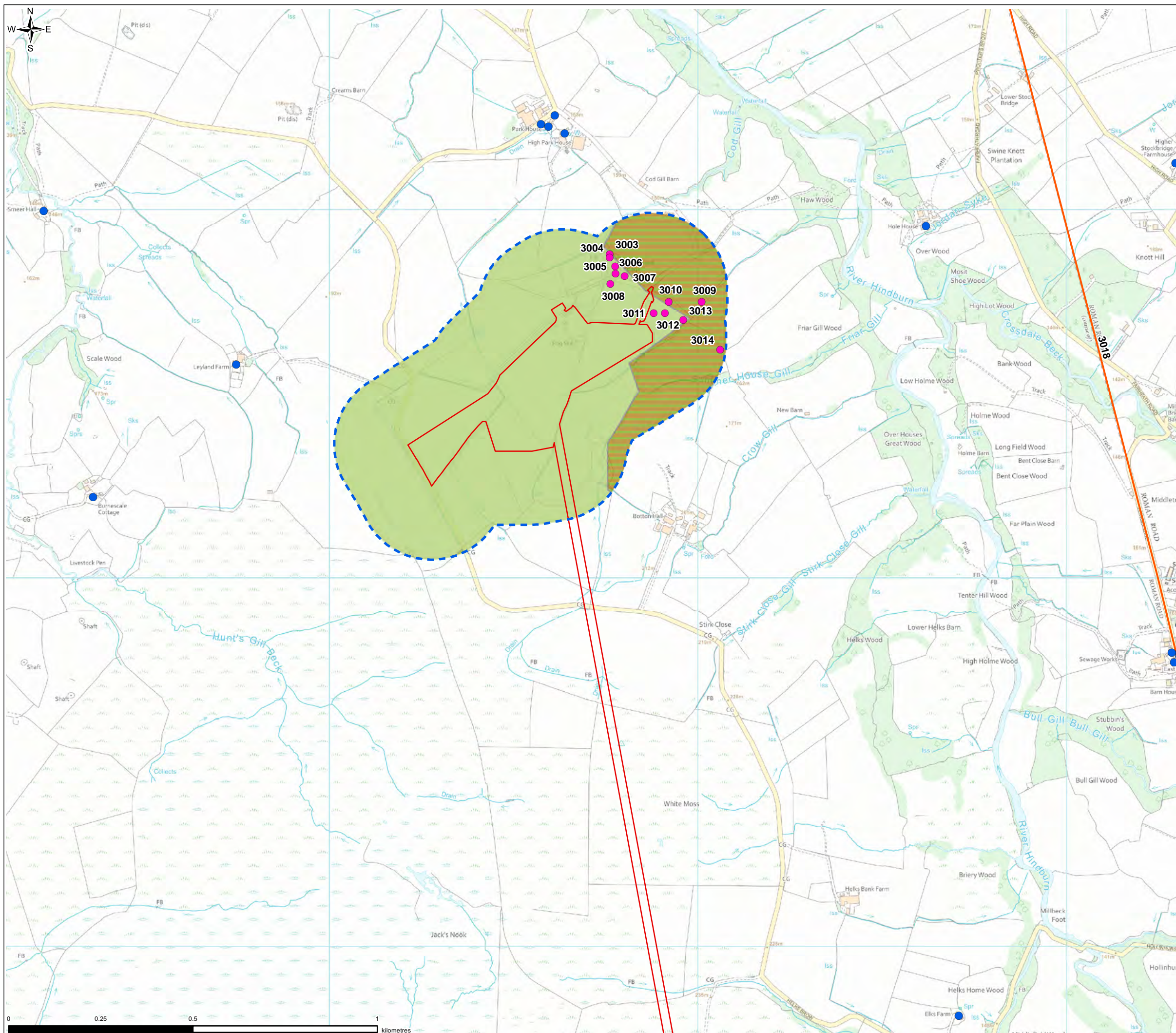


FIGURE 10.1

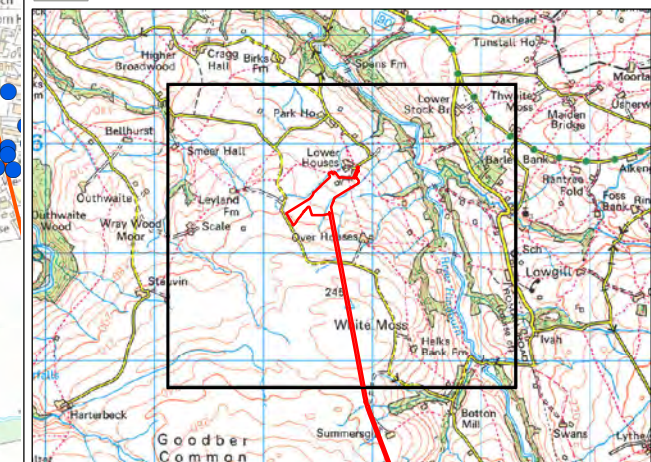


Legend

- Planning Application Boundary
- 200m Assessment Area
- Grade II Listed Building
- Lancashire - Historic Environment Record Point

Lancashire Historic Landscape Types

- Ancient Enclosure
- Moorland
- Post-Medieval Enclosure



0	SP	AC	AM	Initial Issue	17/05/2021
VERSION	AUTH	CHKD	REVD	REASON FOR ISSUE	DATE

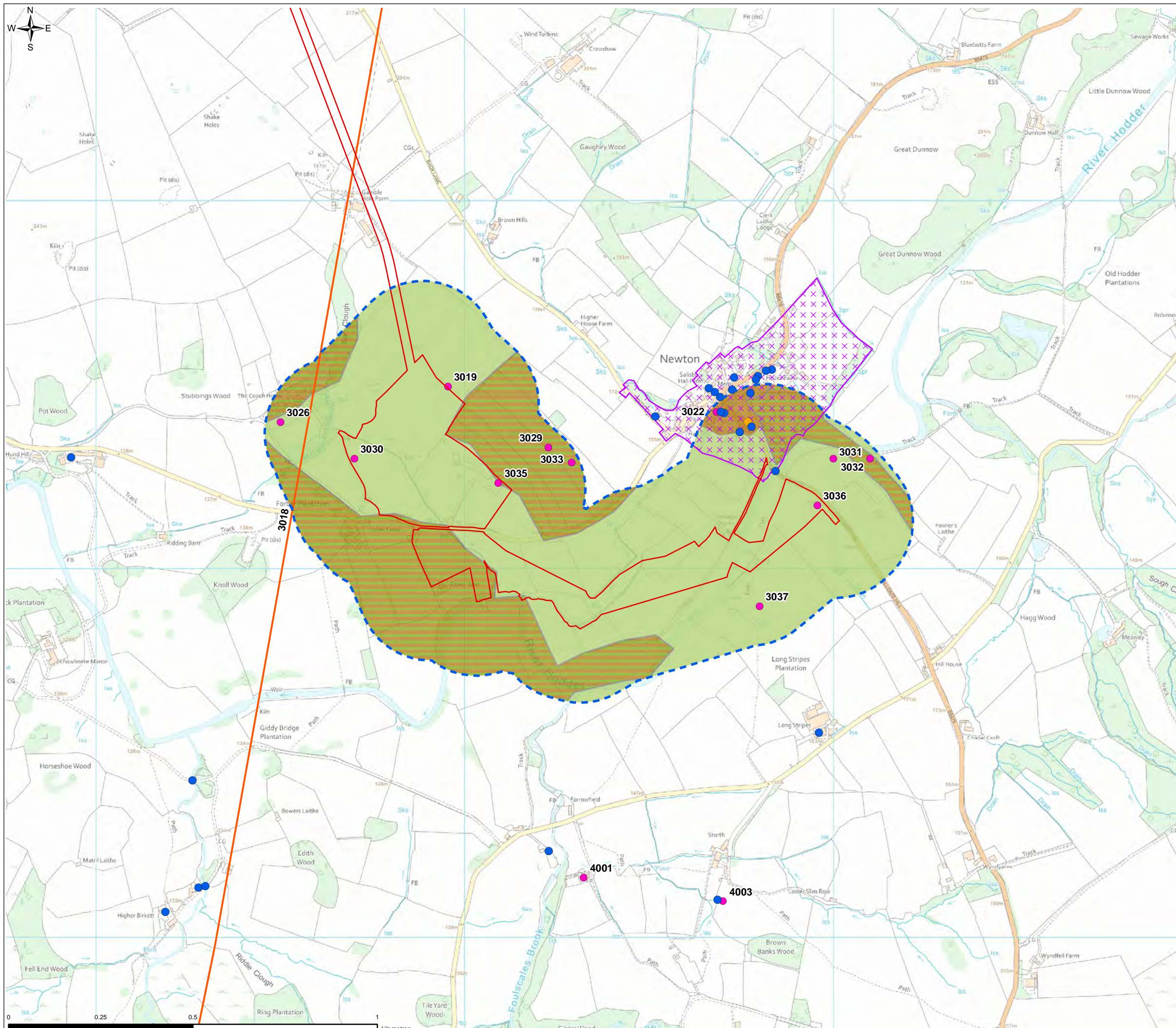


UNITED UTILITIES WATER LIMITED
 HAWESWATER AQUEDUCT RESILIENCE PROGRAMME
 CULTURAL HERITAGE ASSETS WITHIN ASSESSMENT AREA
 PAGE 1 OF 2

SCALE	1:10,000	SHEET SIZE	A3
DRAWING NUMBER	LCC_RVBC-FIG-010-001	REVISION	0

The copyright of this document, which contains information of a proprietary nature, is vested in United Utilities Water Limited. The content of this document may not be used for purposes other than that for which it has been supplied and may not be reproduced, either wholly or in part, in any way whatsoever. It may not be used by, or its contents divulged to any other person whatsoever without the prior written permission of United Utilities Water Limited. Copyright Acknowledgement: Use of Ordnance Survey map data sanctioned by the controller of H.M. Stationery Office. OS Licence Number 100019326. Crown copyright reserved. Unauthorised production infringes copyright. © Crown copyright and database rights 2020 Ordnance Survey 0100031673. © Historic England 2020. Contains Ordnance Survey data © Crown copyright and database right 2020. The Historic England GIS Data contained in this material was obtained on 07/08/2020. The most publicly available up to date Historic England GIS Data can be obtained from HistoricEngland.org.uk.

FIGURE 10.1

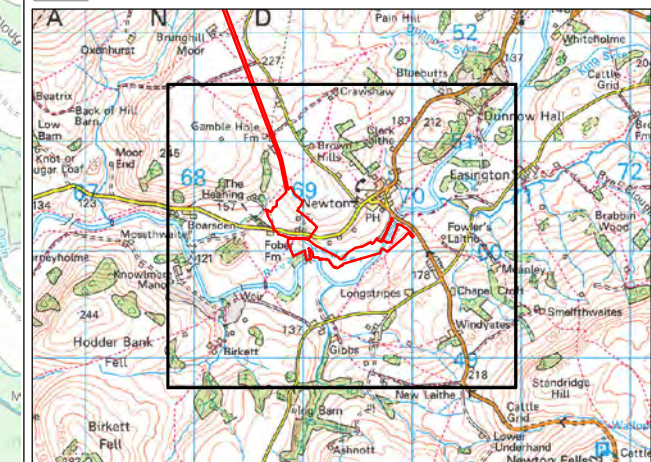


Legend


- Planning Application Boundary
- 200m Assessment Area
- Grade II Listed Building
- Grade II* Listed Building
- Conservation Area
- Lancashire - Historic Environment Record Point
- Lancashire - Historic Environment Record Line

Lancashire Historic Landscape Types

- Ancient and PMed Settlement
- Ancient Enclosure
- Post-Medieval Enclosure



0	SP	AC	AM	Initial Issue	17/05/2021
VERSION	AUTH	CHKD	REVD	REASON FOR ISSUE	DATE



UNITED UTILITIES WATER LIMITED
HAWESWATER AQUEDUCT RESILIENCE PROGRAMME
CULTURAL HERITAGE ASSETS WITHIN ASSESSMENT AREA
PAGE 2 OF 2

SCALE 1:10,000	SHEET SIZE A3
DRAWING NUMBER LCC_RVBC-BO-FIG-010-001	REVISION 0

The copyright of this document, which contains information of a proprietary nature, is vested in United Utilities Water Limited. The content of this document may not be used for purposes other than that for which it has been supplied and may not be reproduced, either wholly or in part, in any way whatsoever. It may not be used by, or its contents divulged to any other person whatsoever without the prior written permission of United Utilities Water Limited. Copyright Acknowledgement: Use of Ordnance Survey map data sanctioned by the controller of H.M. Stationery Office. OS Licence Number 100019326. Crown copyright reserved. Unauthorised production infringes copyright. © Crown copyright and database rights 2020 Ordnance Survey 0100031673. © Historic England 2020. Contains Ordnance Survey data © Crown copyright and database right 2020. The Historic England GIS Data contained in this material was obtained on 07/08/2020. The most publicly available up to date Historic England GIS Data can be obtained from HistoricEngland.org.uk.