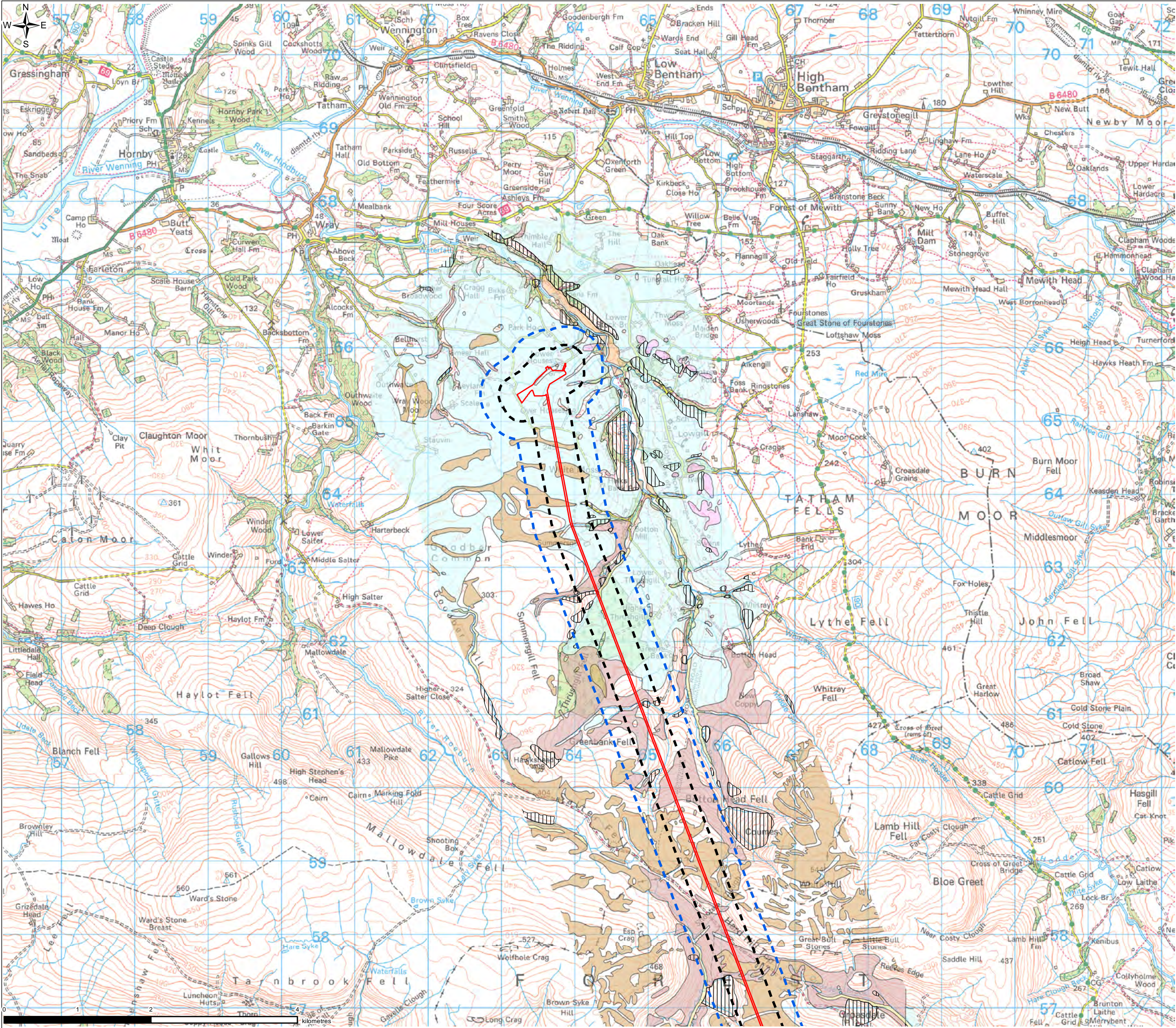


FIGURE 11.2



Legend

Planning Application Boundary

250m Assessment Area

500m Assessment Area

Superficial Deposits

Alluvium - Clay, silt, sand and gravel

Glaciofluvial Deposits, Devensian - Sand and gravel

Till, Devensian - Diamicton

Alluvial Fan Deposits - Clay, silt, sand and gravel

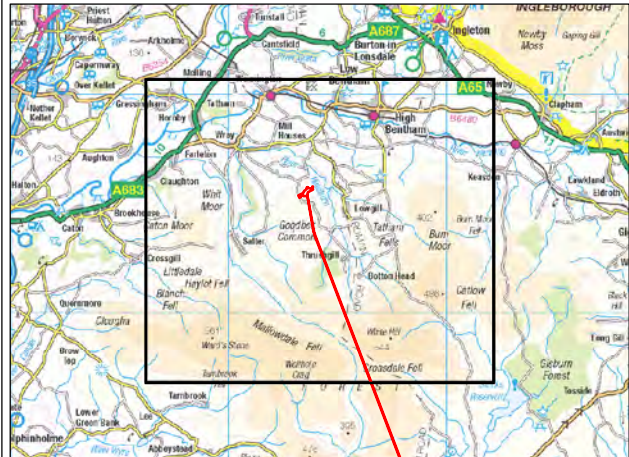
Head - Clay, silt, sand and gravel

Peat - Peat

River Terrace Deposits (Undifferentiated) - Sand and gravel

Mass Movement

Landslide Deposits - Unknown/unclassified entry



0	SP	TB	KY	Initial Issue	17/05/2021
VERSION	AUTH	CHRD	REVD	REASON FOR ISSUE	DATE



UNITED UTILITIES WATER LIMITED  
HAWESWATER AQUEDUCT RESILIENCE PROGRAMME  
SUPERFICIAL GEOLOGY AND ARTIFICIAL GROUND  
PAGE 1 OF 2

SCALE 1:50,000	SHEET SIZE A3
DRAWING NUMBER LCC_RVBC-BO-FIG-011-002	REVISION 0



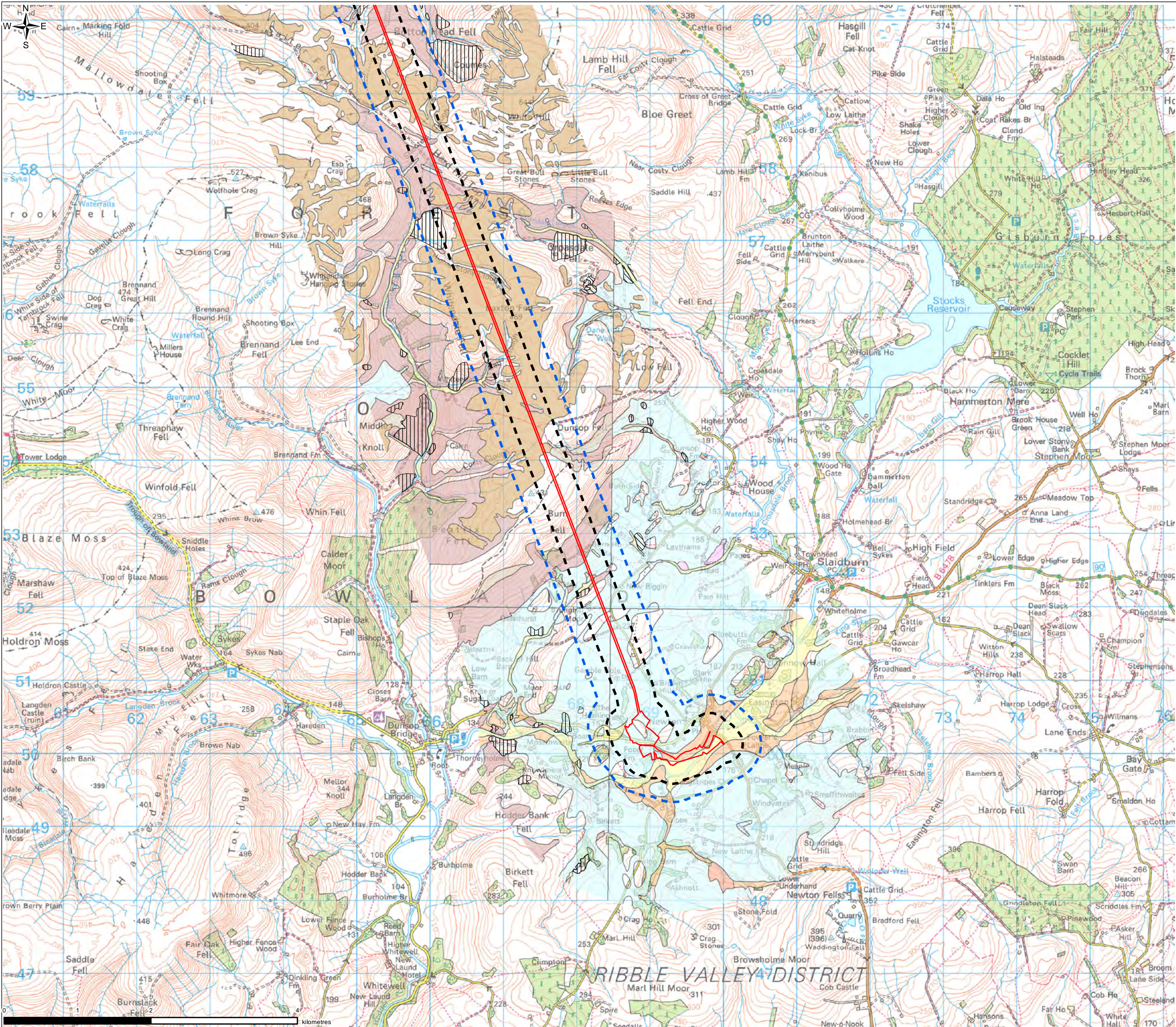


FIGURE 11.2

**Legend**

Planning Application Boundary

250m Assessment Area

500m Assessment Area

Alluvium - Clay, silt, sand and gravel

River Terrace Deposits, 1 To 2 - Sand and gravel

Glaciofluvial Deposits, Devensian - Sand and gravel

Till, Devensian - Diamicton

Alluvial Fan Deposits - Clay, silt, sand and gravel

Alluvial Fan Deposits - Gravel, sand, silt and clay

Head - Clay, silt, sand and gravel

Peat - Peat

River Terrace Deposits, 1 - Sand and gravel

River Terrace Deposits, 2 - Sand and gravel

River Terrace Deposits, 3 - Sand and gravel

River Terrace Deposits (Undifferentiated) - Sand and gravel

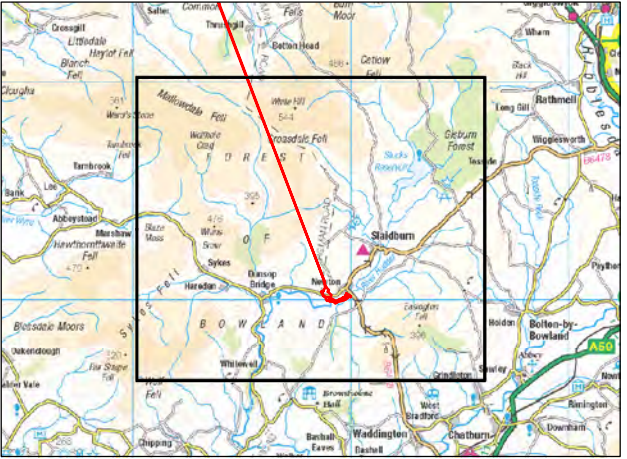
Talus - Rock fragments, angular, undifferentiated source rock

Made Ground (Undivided) - Artificial deposit

Worked Ground (Undivided) - Void

Mass Movement

Landslide Deposits - Unknown/unclassified entry



0	SP	TB	KY	Initial Issue	17/05/2021
VERSION	AUTH	CHRD	REVD	REASON FOR ISSUE	DATE



UNITED UTILITIES WATER LIMITED  
HAWESWATER AQUEDUCT RESILIENCE PROGRAMME  
SUPERFICIAL GEOLOGY AND ARTIFICIAL GROUND  
PAGE 2 OF 2

SCALE 1:50,000	SHEET SIZE A3
DRAWING NUMBER LCC_RVBC-BO-FIG-011-002	REVISION 0

The copyright of this document, which contains information of a proprietary nature, is vested in United Utilities Water Limited. The content of this document may not be used for purposes other than that for which it has been supplied and may not be reproduced, either wholly or in part, in any way whatsoever. It may not be used by, or its contents divulged to any other person whatsoever without the prior written permission of United Utilities Water Limited. Copyright Acknowledgement: Use of Ordnance Survey map data sanctioned by the controller of H.M. Stationery Office. OS Licence Number 100019326. Crown copyright reserved. Unauthorised production infringes copyright. © Crown copyright and database rights 2020 Ordnance Survey 0100031673. Derived from 1:50000 scale BGS Digital Data under Licence 2019/080A British Geological Survey. ©UKRI. All rights reserved.