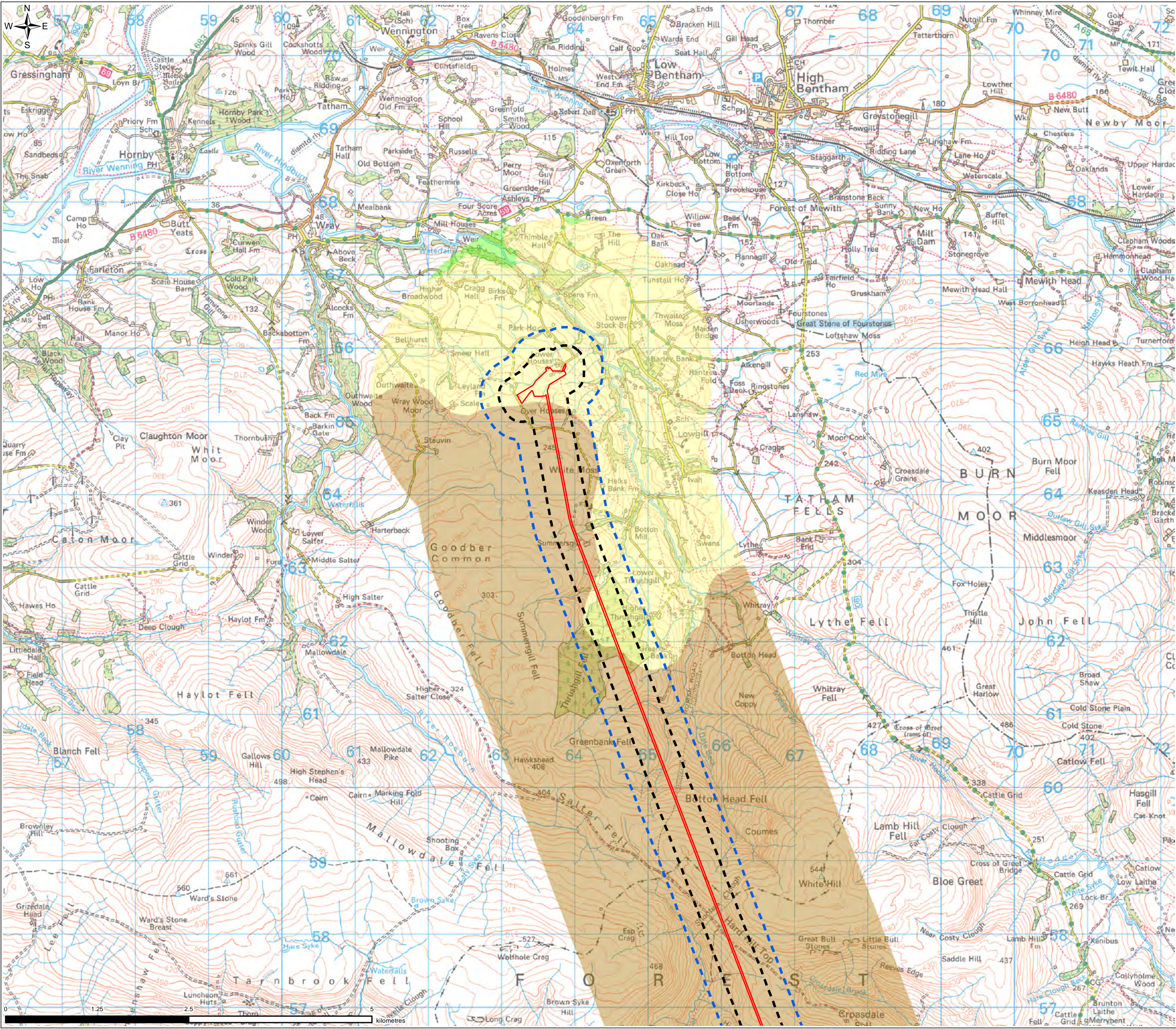


FIGURE 11.3



Legend

Planning Application Boundary

250m Assessment Area

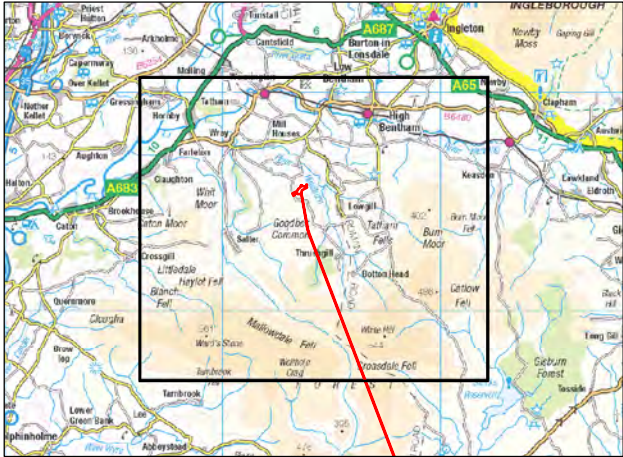
500m Assessment Area

Agricultural Land Classification

Grade 3

Grade 4

Grade 5



0	SP	TB	KY	Initial Issue	17/05/2021
VERSION	AUTH	CHKD	REVD	REASON FOR ISSUE	DATE

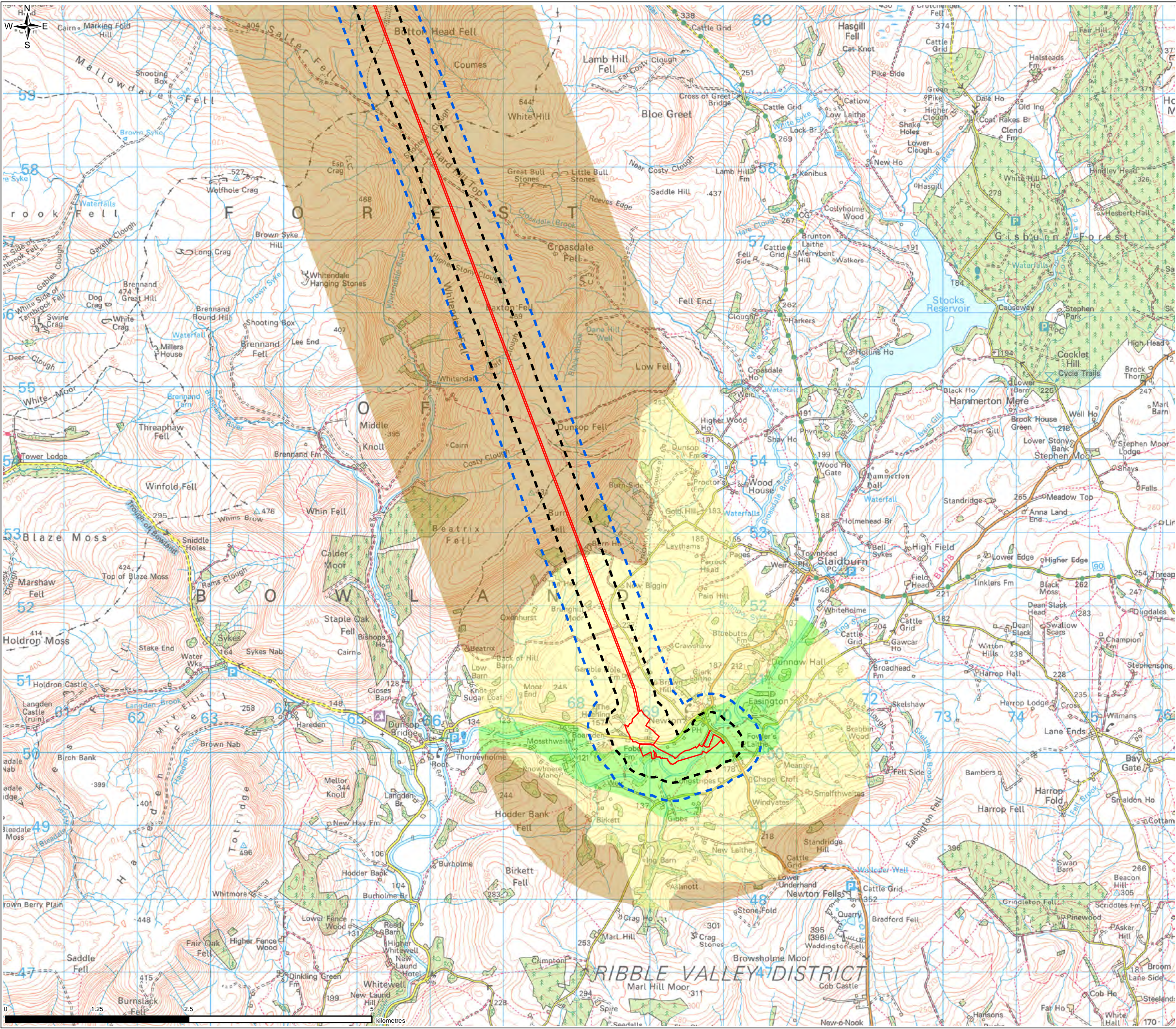


UNITED UTILITIES WATER LIMITED
HAWESWATER AQUEDUCT RESILIENCE PROGRAMME
AGRICULTURAL LAND CLASSIFICATION
PAGE 1 OF 2

SCALE 1:50,000	SHEET SIZE A3
DRAWING NUMBER LCC_RVBC-BO-FIG-011-003	REVISION 0

The copyright of this document, which contains information of a proprietary nature, is vested in United Utilities Water Limited. The content of this document may not be used for purposes other than that for which it has been supplied and may not be reproduced, either wholly or in part, in any way whatsoever. It may not be used by, or its contents divulged to any other person whatsoever without the prior written permission of United Utilities Water Limited. Copyright Acknowledgement: Use of Ordnance Survey map data sanctioned by the controller of H.M. Stationery Office. OS Licence Number 100019326. Crown copyright reserved. Unauthorised production infringes copyright. © Crown copyright and database rights 2020 Ordnance Survey 0100031673. © Natural England copyright. Contains Ordnance Survey data © Crown copyright and database right 2020.

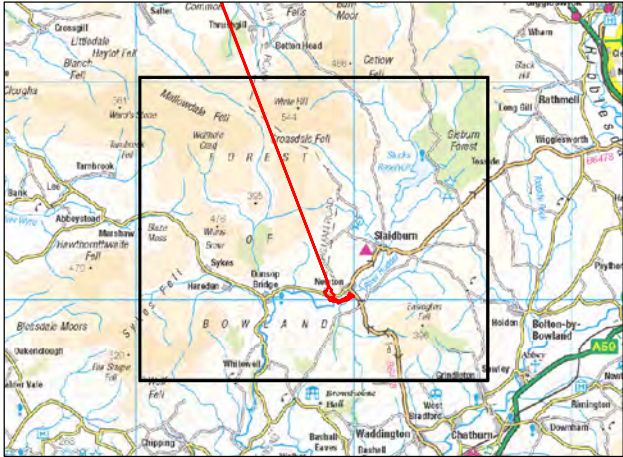
FIGURE 11.3



- Legend
- Planning Application Boundary
 - 250m Assessment Area
 - 500m Assessment Area

Agricultural Land Classification

- Grade 3
- Grade 4
- Grade 5



0	SP	TB	KY	Initial Issue	17/05/2021
VERSION	AUTH	CHRD	REVD	REASON FOR ISSUE	DATE



UNITED UTILITIES WATER LIMITED
HAWESWATER AQUEDUCT RESILIENCE PROGRAMME
AGRICULTURAL LAND CLASSIFICATION
PAGE 2 OF 2

SCALE 1:50,000	SHEET SIZE A3
DRAWING NUMBER LCC_RVBC-BO-FIG-011-003	REVISION 0