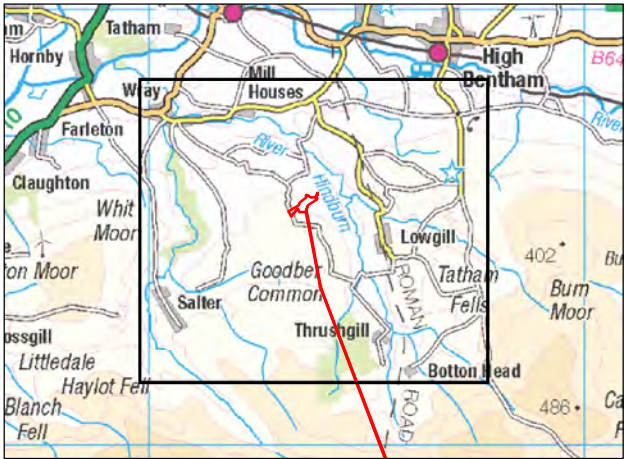


FIGURE 11.4

Notes

Newton-in-Bowland Compound is within MSA for sandstone, sand and gravel, limestone and high purity limestone (>97% CaCO3). The proposed tunnel route passes through MSA's for sandstone and limestone.

- Legend
- Planning Application Boundary
 - 250m Assessment Area



0	SP	TB	KY	Initial Issue	17/05/2021
VERSION	AUTH	CHKD	REVD	REASON FOR ISSUE	DATE



UNITED UTILITIES WATER LIMITED
HAWESWATER AQUEDUCT RESILIENCE PROGRAMME
GEOLOGICAL DESIGNATION AND RESOURCES
PAGE 1 OF 3

SCALE 1:25,000	SHEET SIZE A3
DRAWING NUMBER LCC_RVBC-BO-FIG-011-004	REVISION 0

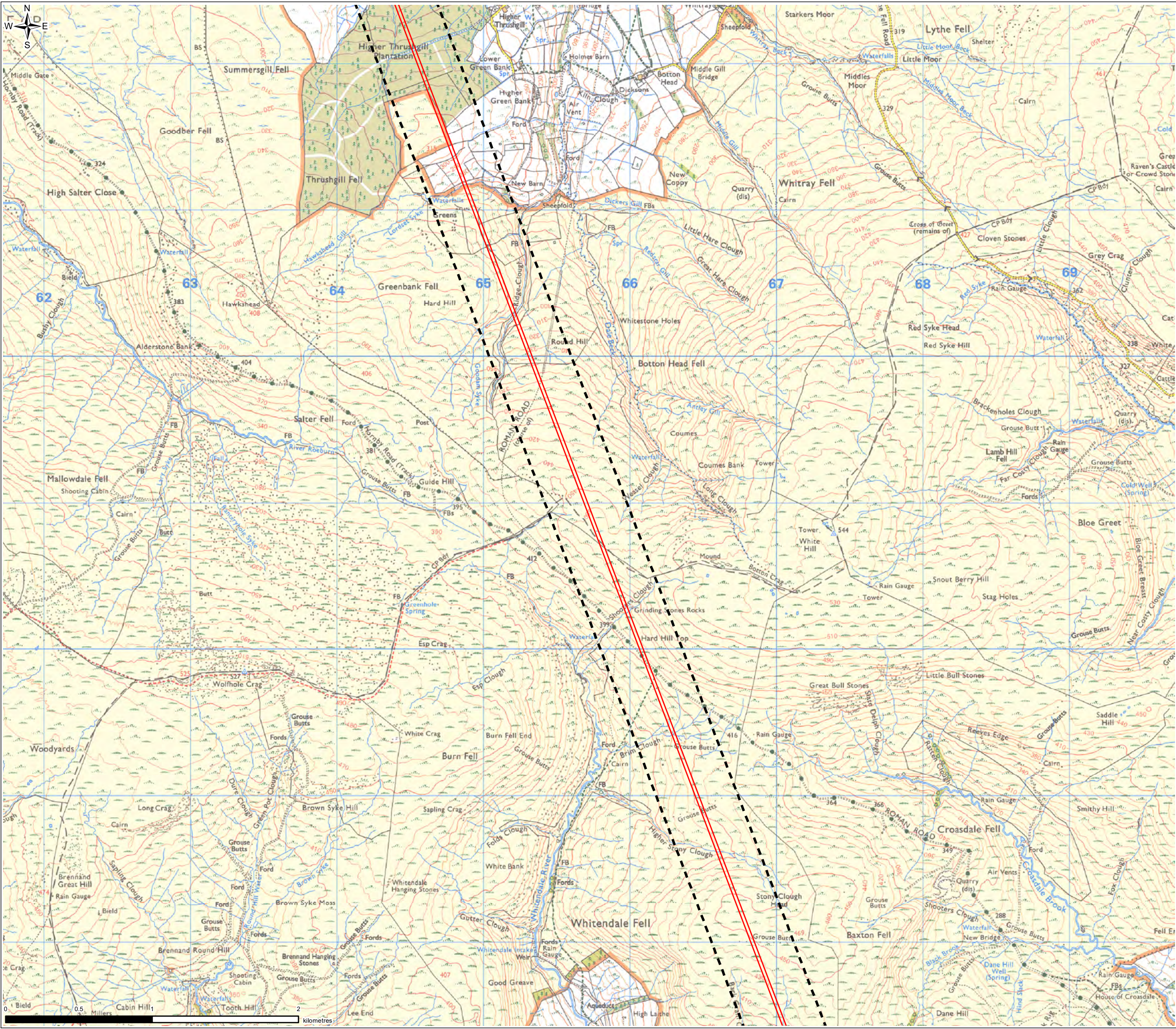
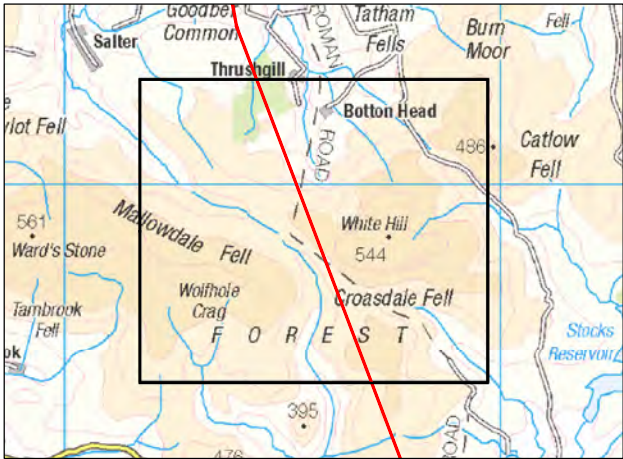


FIGURE 11.4

Notes

Newton-in-Bowland Compound is within MSA for sandstone, sand and gravel, limestone and high purity limestone (>97% CaCO3). The proposed tunnel route passes through MSA's for sandstone and limestone.

- Legend
- Planning Application Boundary
 - 250m Assessment Area



0	SP	TB	KY	Initial Issue	17/05/2021
VERSION	AUTH	CHKD	REVD	REASON FOR ISSUE	DATE



UNITED UTILITIES WATER LIMITED
HAWESWATER AQUEDUCT RESILIENCE PROGRAMME
GEOLOGICAL DESIGNATION AND RESOURCES
PAGE 2 OF 3

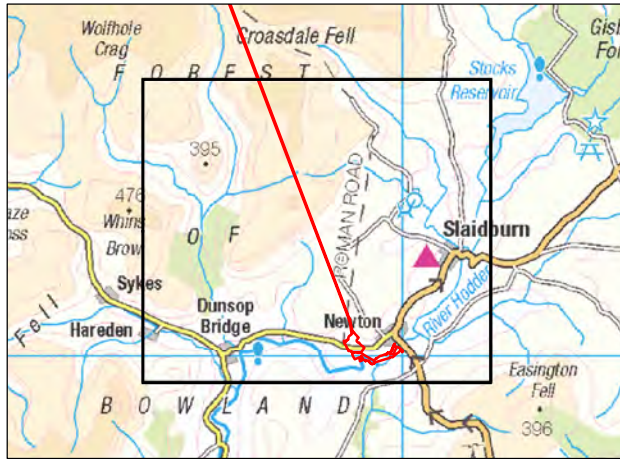
SCALE 1:25,000	SHEET SIZE A3
DRAWING NUMBER LCC_RVBC-BO-FIG-011-004	REVISION 0

FIGURE 11.4

Notes

Newton-in-Bowland Compound is within MSA for sandstone, sand and gravel, limestone and high purity limestone (>97% CaCO3). The proposed tunnel route passes through MSA's for sandstone and limestone.

- Legend
- Planning Application Boundary
 - 250m Assessment Area
 - Local Geological Sites



0	SP	TB	KY	Initial Issue	17/05/2021
VERSION	AUTH	CHKD	REVD	REASON FOR ISSUE	DATE



UNITED UTILITIES WATER LIMITED
HAWESWATER AQUEDUCT RESILIENCE PROGRAMME
GEOLOGICAL DESIGNATION AND RESOURCES
PAGE 3 OF 3

SCALE 1:25,000	SHEET SIZE A3
DRAWING NUMBER LCC_RVBC-BO-FIG-011-004	REVISION 0

