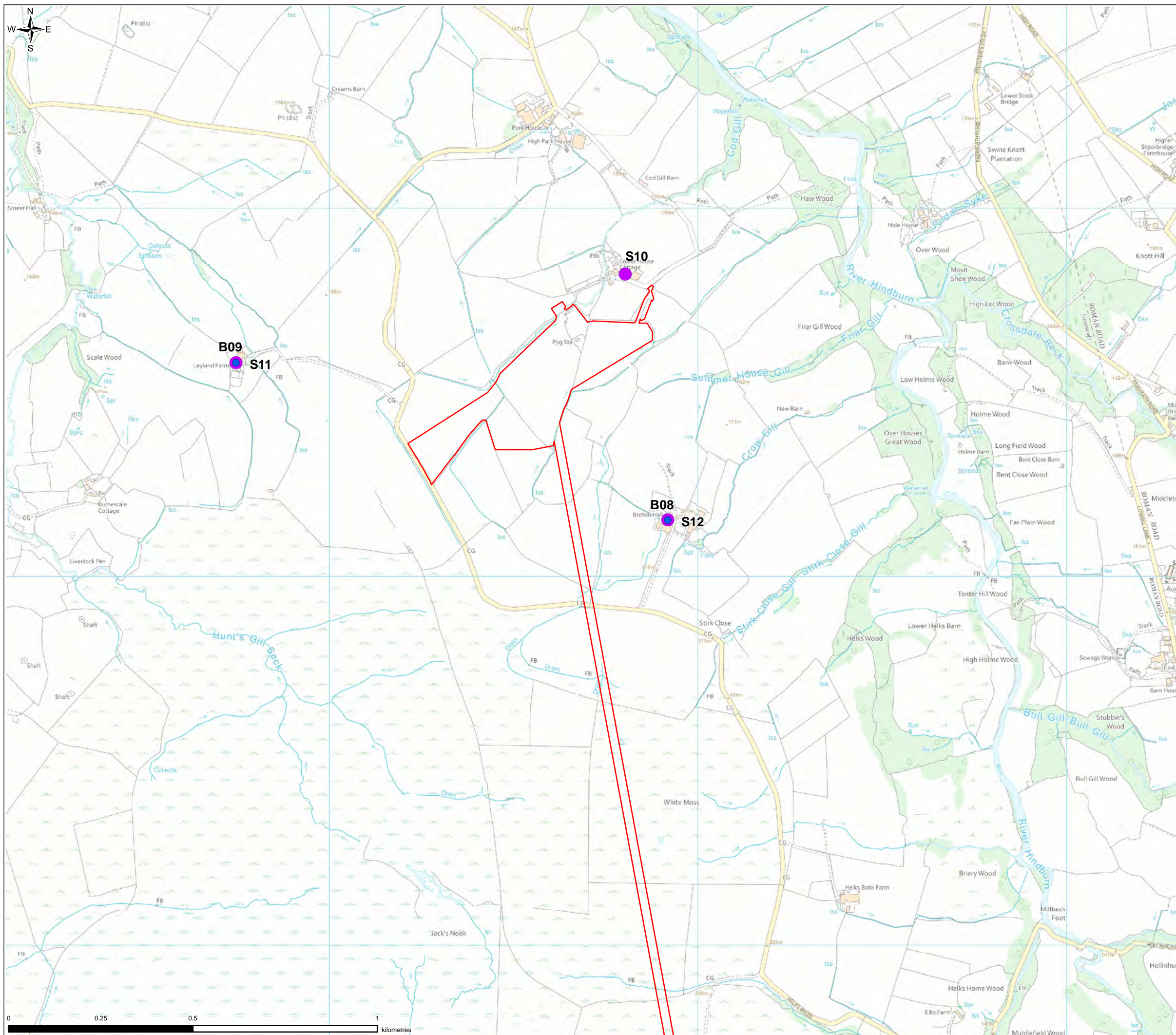
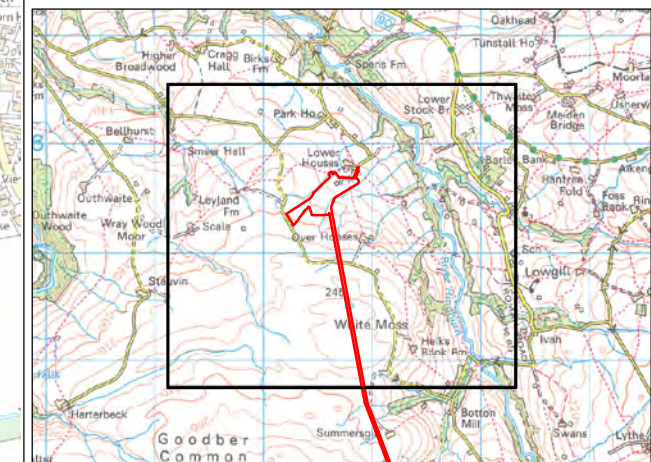


FIGURE 17.1



Legend

- Planning Application Boundary
- Baseline Sound Level Monitoring Location
- Assessment Sample Receptor Location



0	SP	ME	AB	Initial Issue	18/05/2021
VERSION	AUTH	CHKD	REVD	REASON FOR ISSUE	DATE



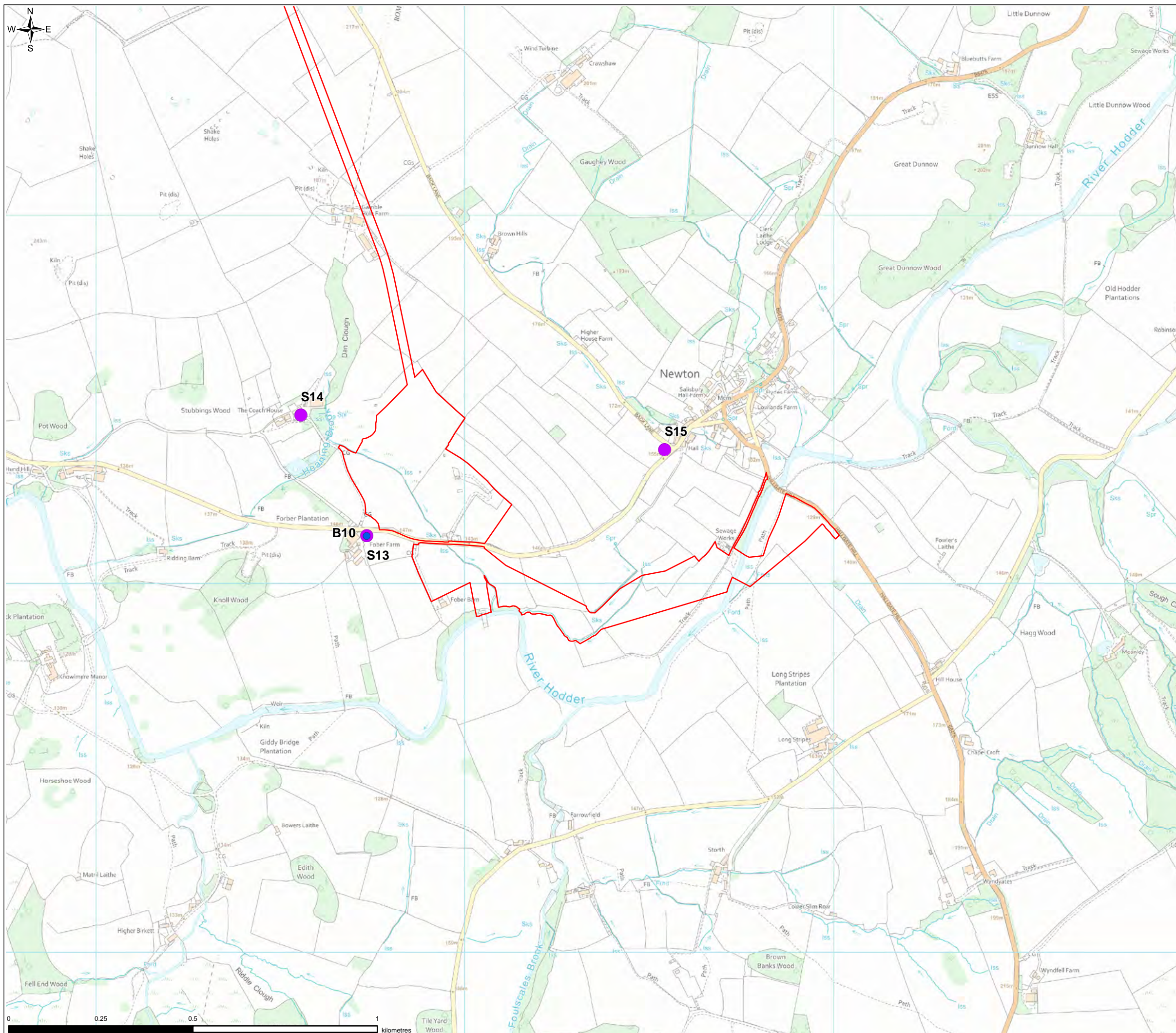
UNITED UTILITIES WATER LIMITED  
 HAWESWATER AQUEDUCT RESILIENCE PROGRAMME  
 BASELINE SOUND LEVEL MONITORING LOCATIONS AND  
 ASSESSMENT SAMPLE RECEPTOR LOCATIONS  
 PAGE 1 OF 2

SCALE 1:10,000	SHEET SIZE A3
DRAWING NUMBER LCC_RVBC-BO-FIG-017-001	REVISION 0

The copyright of this document, which contains information of a proprietary nature, is vested in United Utilities Water Limited. The content of this document may not be used for purposes other than that for which it has been supplied and may not be reproduced, either wholly or in part, in any way whatsoever. It may not be used by, or its contents divulged to any other person whatsoever without the prior written permission of United Utilities Water Limited. Copyright Acknowledgement: Use of Ordnance Survey map data sanctioned by the controller of H.M. Stationery Office. OS Licence Number 100019326. Crown copyright reserved. Unauthorised production infringes copyright. © Crown copyright and database rights 2020 Ordnance Survey 0100031673.

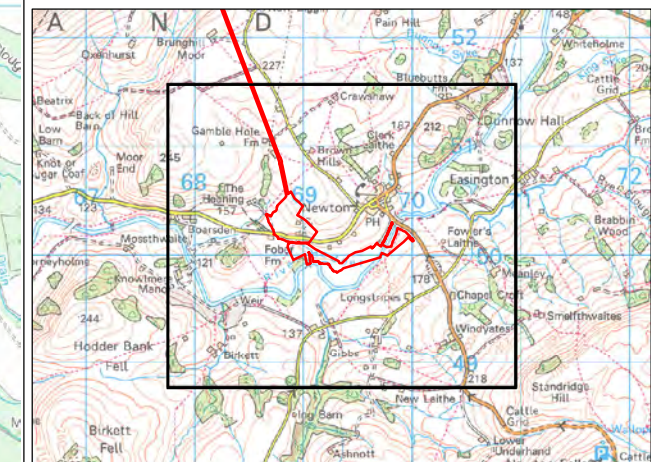


FIGURE 17.1



Legend

- Planning Application Boundary
- Baseline Sound Level Monitoring Location
- Assessment Sample Receptor Location



0	SP	ME	AB	Initial Issue	18/05/2021
VERSION	AUTH	CHKD	REVD	REASON FOR ISSUE	DATE



UNITED UTILITIES WATER LIMITED  
 HAWESWATER AQUEDUCT RESILIENCE PROGRAMME  
 BASELINE SOUND LEVEL MONITORING LOCATIONS AND  
 ASSESSMENT SAMPLE RECEPTOR LOCATIONS  
 PAGE 2 OF 2

SCALE 1:10,000	SHEET SIZE A3
DRAWING NUMBER LCC_RVBC-BO-FIG-017-001	REVISION 0

The copyright of this document, which contains information of a proprietary nature, is vested in United Utilities Water Limited. The content of this document may not be used for purposes other than that for which it has been supplied and may not be reproduced, either wholly or in part, in any way whatsoever. It may not be used by, or its contents divulged to any other person whatsoever without the prior written permission of United Utilities Water Limited. Copyright Acknowledgement: Use of Ordnance Survey map data sanctioned by the controller of H.M. Stationery Office. OS Licence Number 100019326. Crown copyright reserved. Unauthorised production infringes copyright. © Crown copyright and database rights 2020 Ordnance Survey 0100031673.