

FIGURE 3.1A

Legend

- Yorkshire Dales National Park Authority Boundary
- Forest of Bowland Area of Outstanding Natural Beauty Boundary
- Planning Authority Boundary

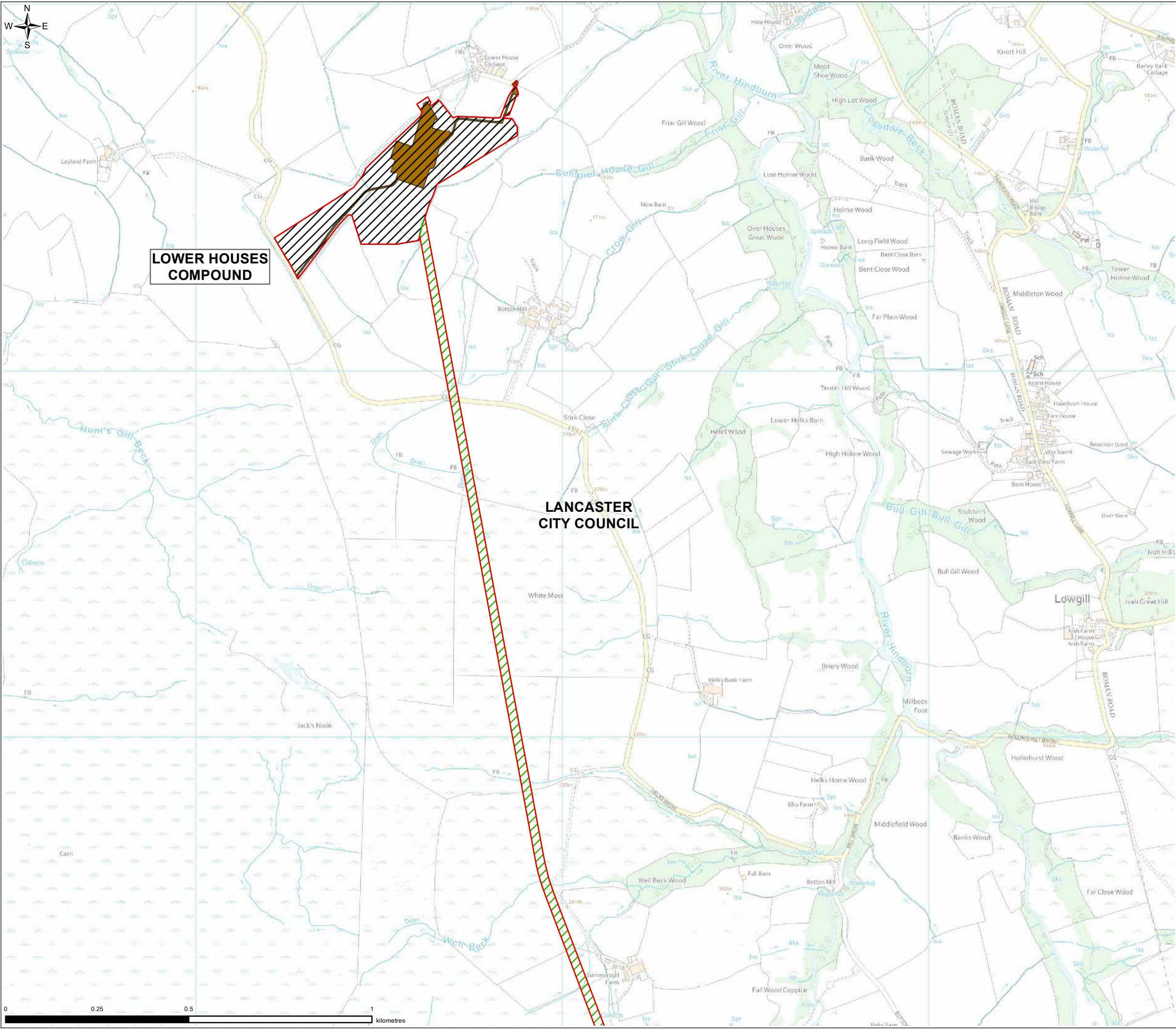
The inset map shows Northern England with major cities labeled: Carlisle, Newcastle upon Tyne, Lancaster, York, Leeds, Kings upon, Preston, Manchester, Bangor, Chester, and Stoke-On-Trent. A small rectangle highlights the area around Lancaster, indicating the location of the main map.

0	SP	LH	SH	Initial Issue	4/26/2021
VERSION	AUTH	CHKD	REVD	REASON FOR ISSUE	DATE

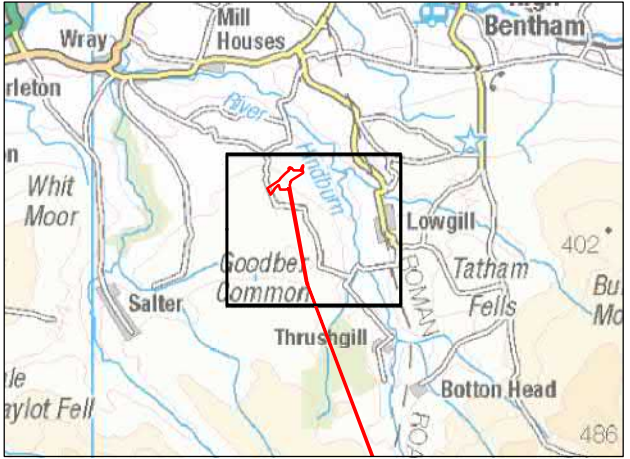
United Utilities
Water for the North West

UNITED UTILITIES WATER LIMITED
HAWESWATER AQUEDUCT RESILIENCE PROGRAMME
PLANNING APPLICATION BOUNDARY SHEET LAYOUT
PROPOSED BOWLAND SECTION

SCALE 1:100,000	SHEET SIZE A3
DRAWING NUMBER LCC_RVBC-BO-FIG-003-001A	REVISION 0



- Legend
- Planning Application Boundary
 - Proposed Construction Compound/Laydown Area
 - Proposed Tunnel Route - Indicative
 - Proposed Core Working Area

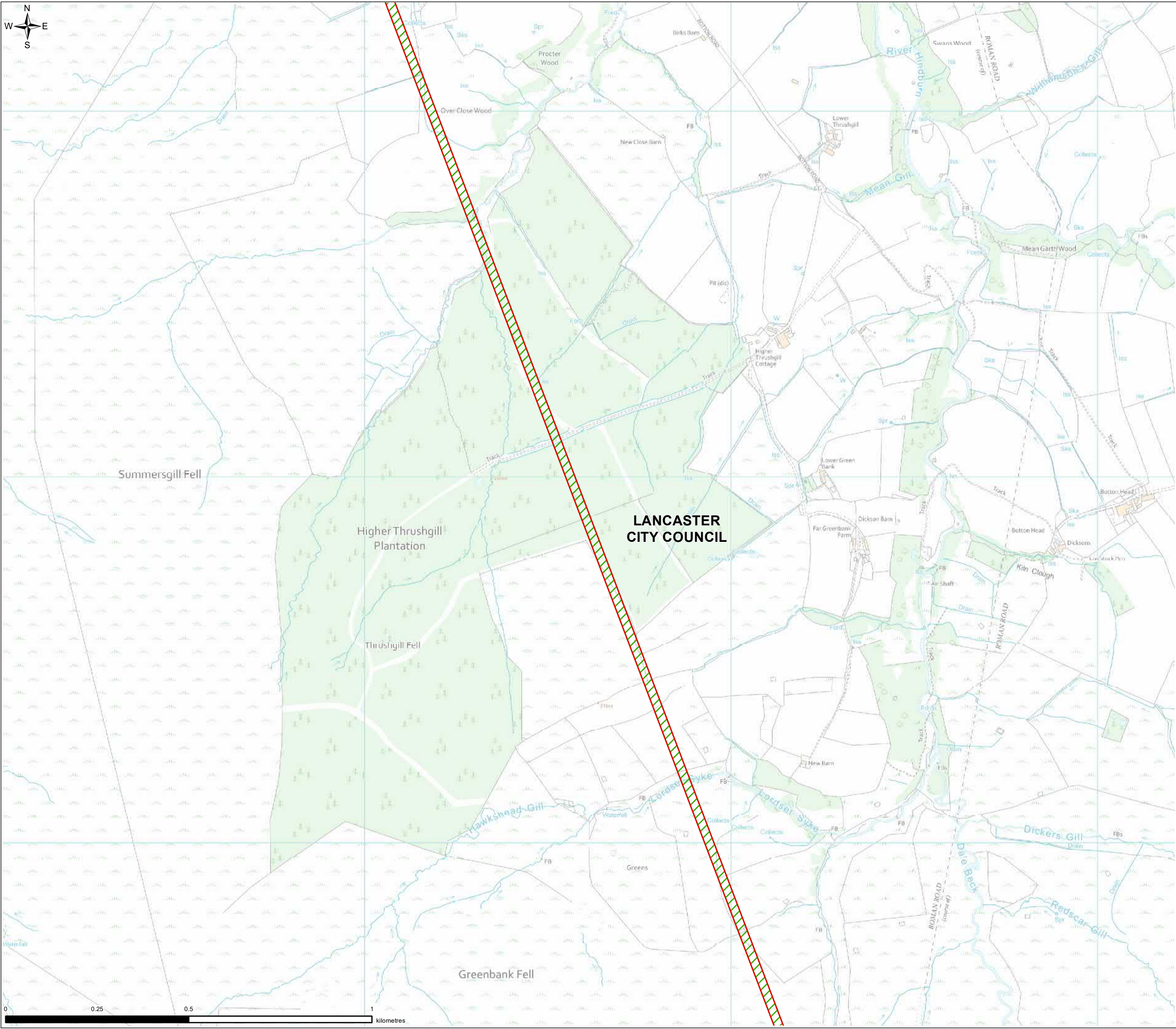


0	SP	LH	SH	Initial Issue	4/26/2021
VERSION	AUTH	CHKD	REVD	REASON FOR ISSUE	DATE

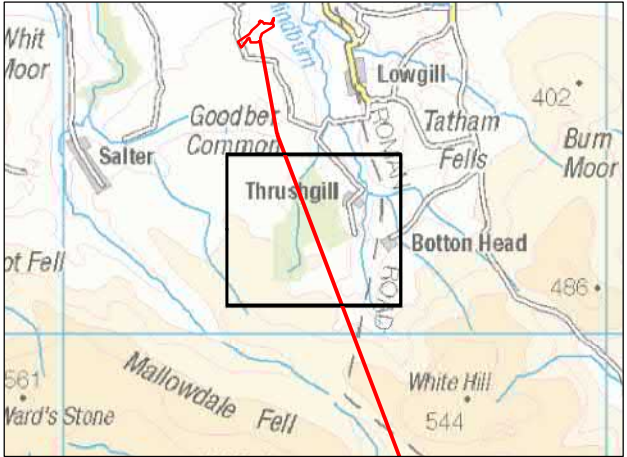


UNITED UTILITIES WATER LIMITED
HAWESWATER AQUEDUCT RESILIENCE PROGRAMME
PLANNING APPLICATION BOUNDARY
PROPOSED BOWLAND SECTION
PAGE 1 OF 6

SCALE 1:10,000	SHEET SIZE A3
DRAWING NUMBER LCC_RVBC-BO-FIG-003-001A	REVISION 0



- Legend
- Planning Application Boundary
 - Proposed Tunnel Route - Indicative

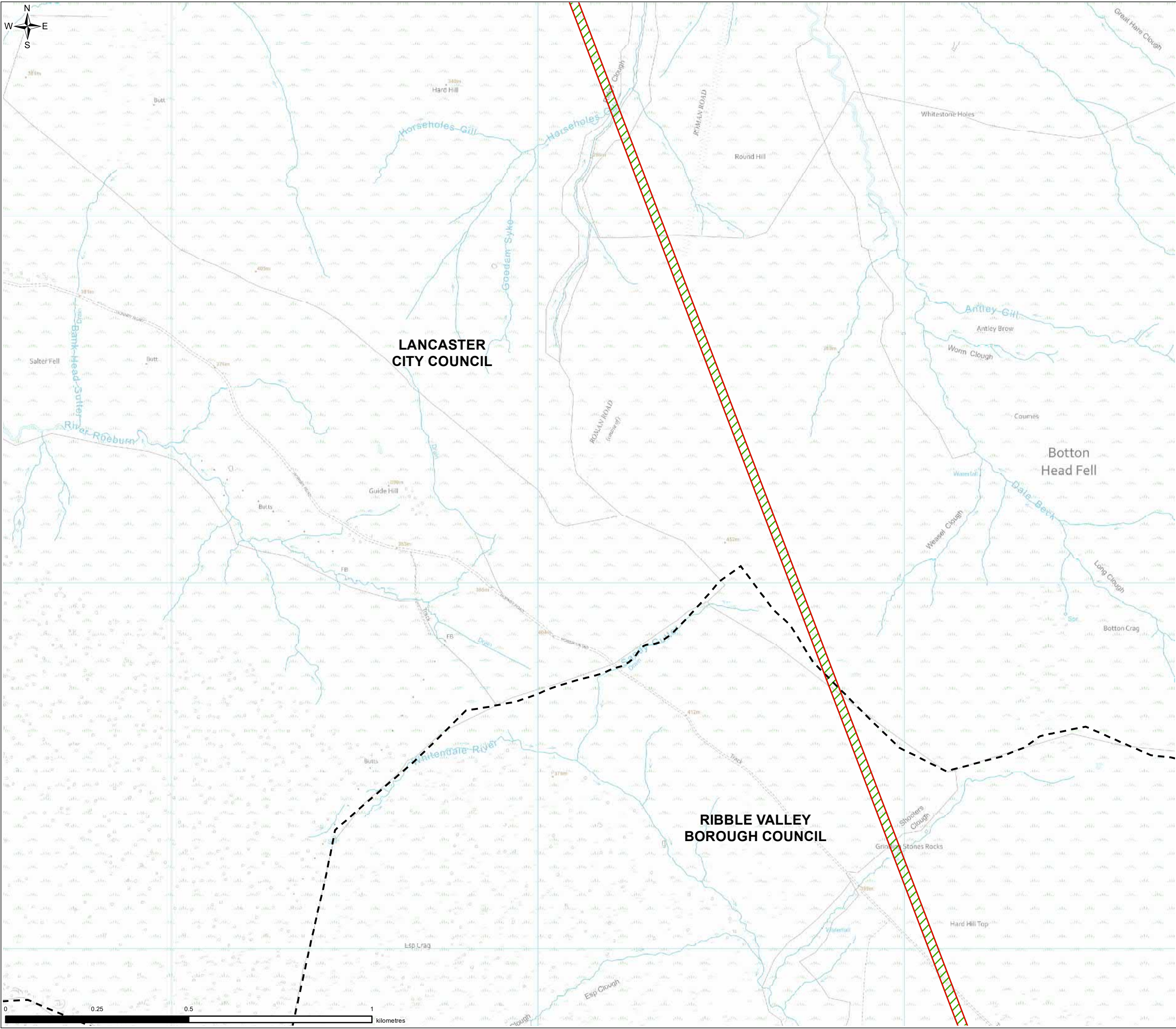


0	SP	LH	SH	Initial Issue	4/26/2021
VERSION	AUTH	CHKD	REVD	REASON FOR ISSUE	DATE

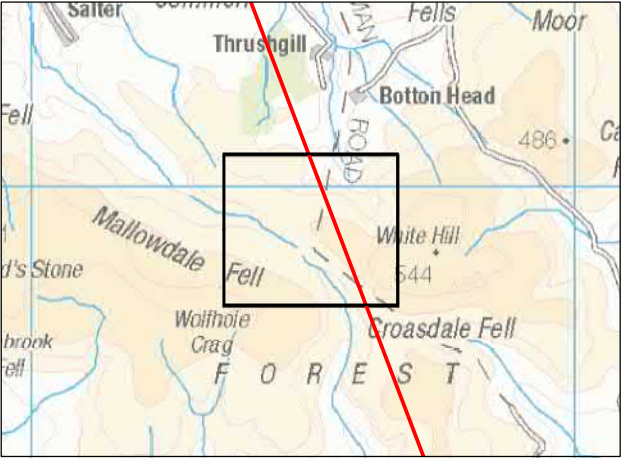


UNITED UTILITIES WATER LIMITED
HAWESWATER AQUEDUCT RESILIENCE PROGRAMME
PLANNING APPLICATION BOUNDARY
PROPOSED BOWLAND SECTION
PAGE 2 OF 6

SCALE 1:10,000	SHEET SIZE A3
DRAWING NUMBER LCC_RVBC-BO-FIG-003-001A	REVISION 0



- Legend
- Planning Application Boundary
 - Proposed Tunnel Route - Indicative
 - Planning Authority Boundary

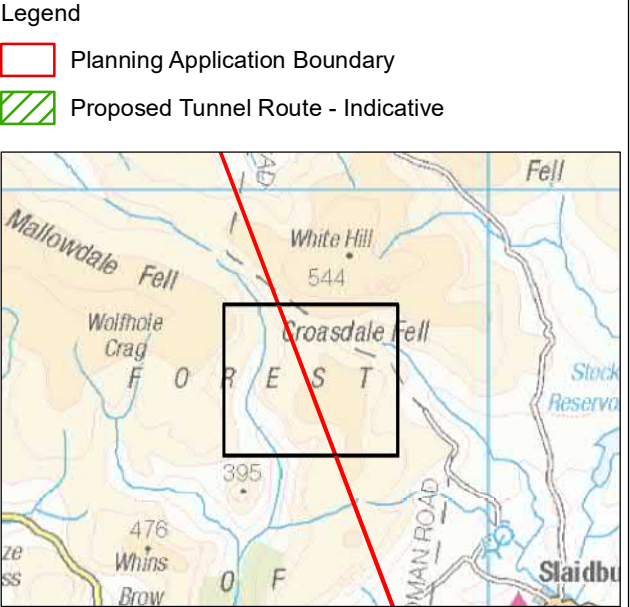
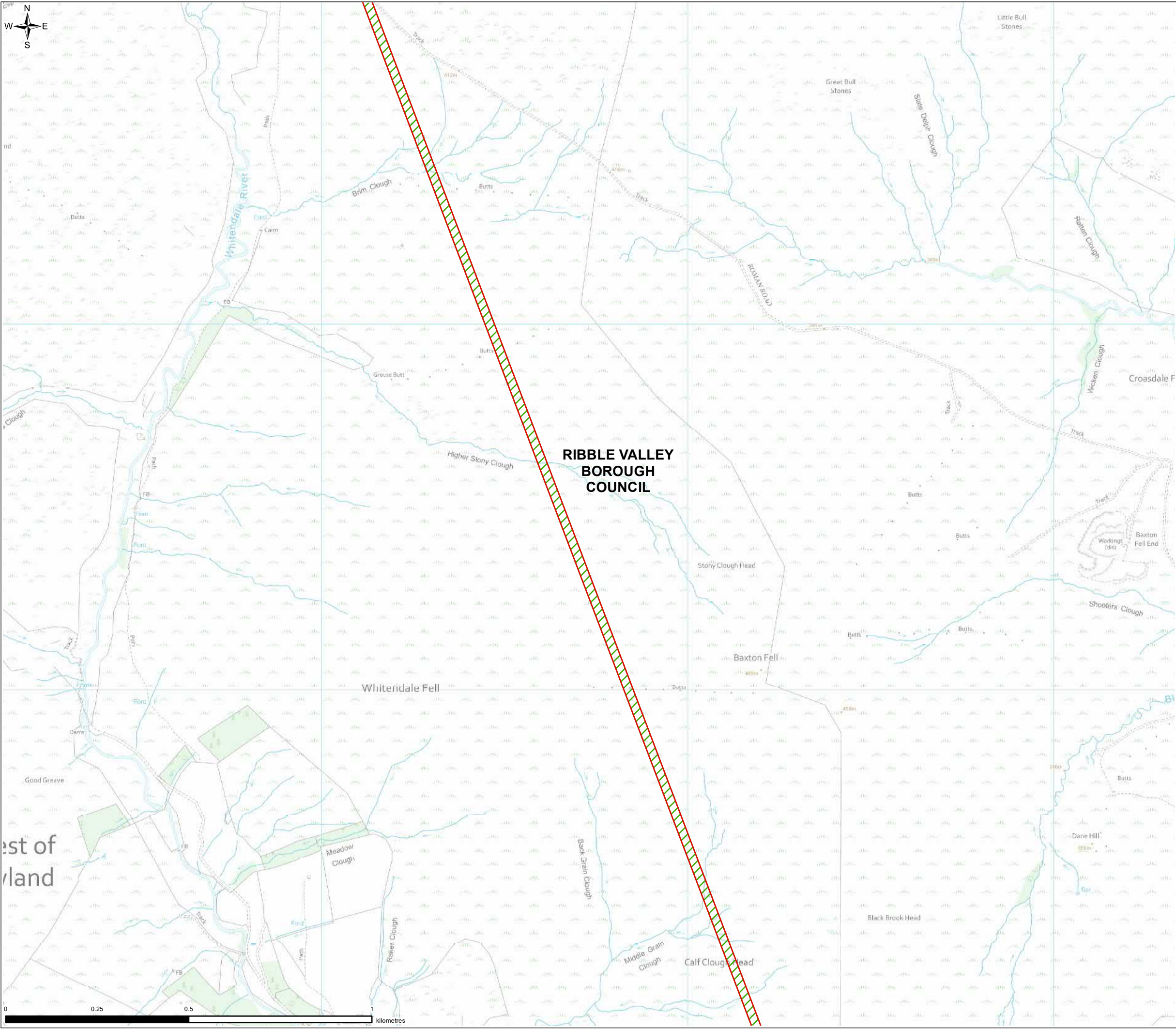


0	SP	LH	SH	Initial Issue	4/26/2021
VERSION	AUTH	CHKD	REVD	REASON FOR ISSUE	DATE



UNITED UTILITIES WATER LIMITED
HAWESWATER AQUEDUCT RESILIENCE PROGRAMME
PLANNING APPLICATION BOUNDARY
PROPOSED BOWLAND SECTION
PAGE 3 OF 6

SCALE 1:10,000	SHEET SIZE A3
DRAWING NUMBER LCC_RVBC-BO-FIG-003-001A	REVISION 0

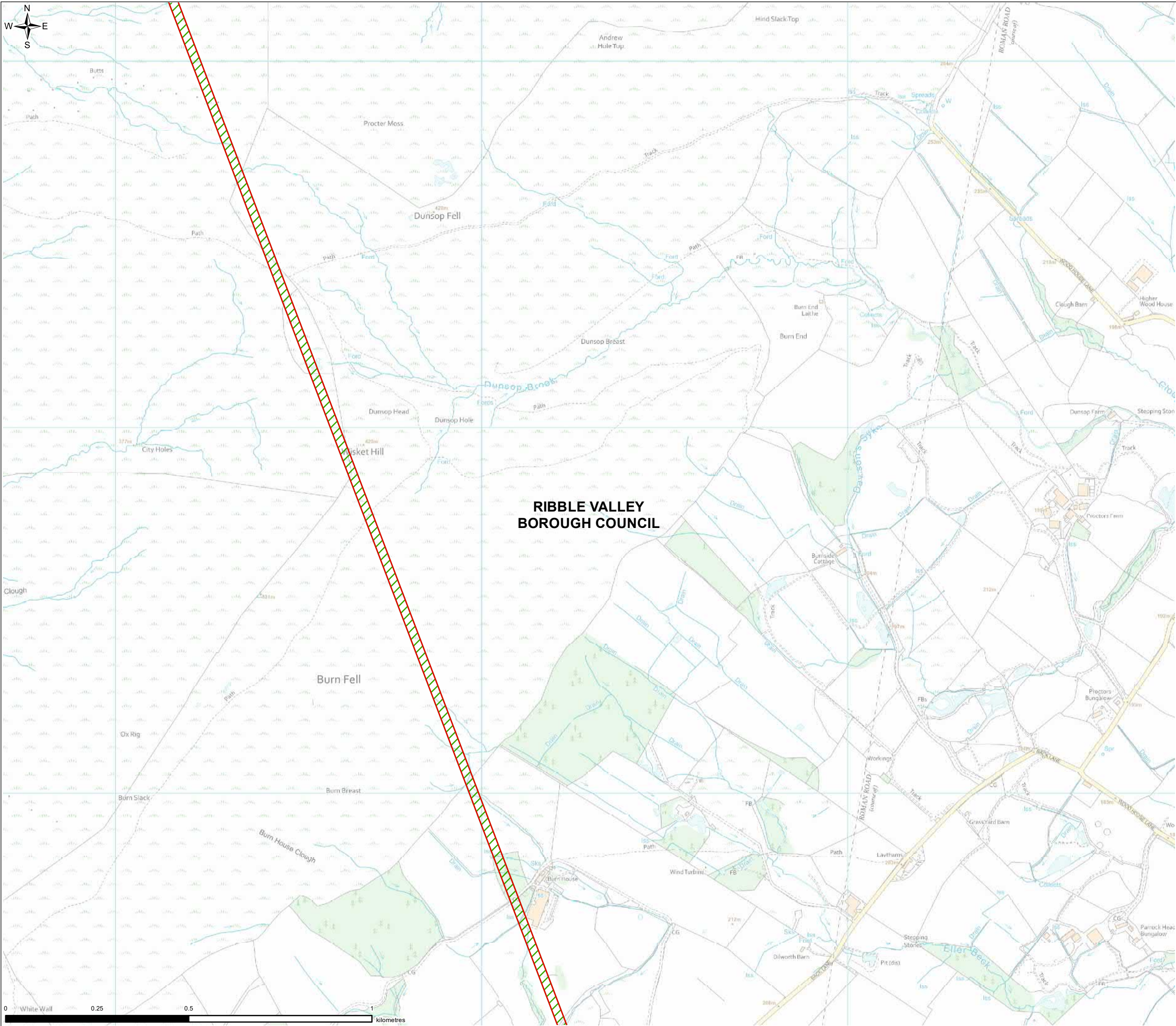


0	SP	LH	SH	Initial Issue	4/26/2021
VERSION	AUTH	CHKD	REVD	REASON FOR ISSUE	DATE

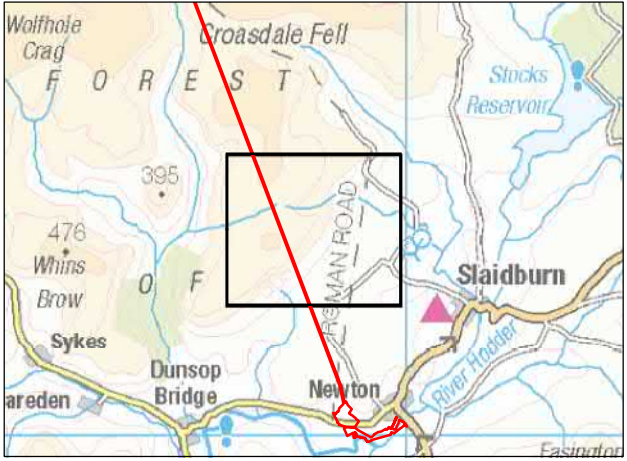


UNITED UTILITIES WATER LIMITED
HAWESWATER AQUEDUCT RESILIENCE PROGRAMME
PLANNING APPLICATION BOUNDARY
PROPOSED BOWLAND SECTION
PAGE 4 OF 6

SCALE 1:10,000	SHEET SIZE A3
DRAWING NUMBER LCC_RVBC-BO-FIG-003-001A	REVISION 0



- Legend
- Planning Application Boundary
 - Proposed Tunnel Route - Indicative

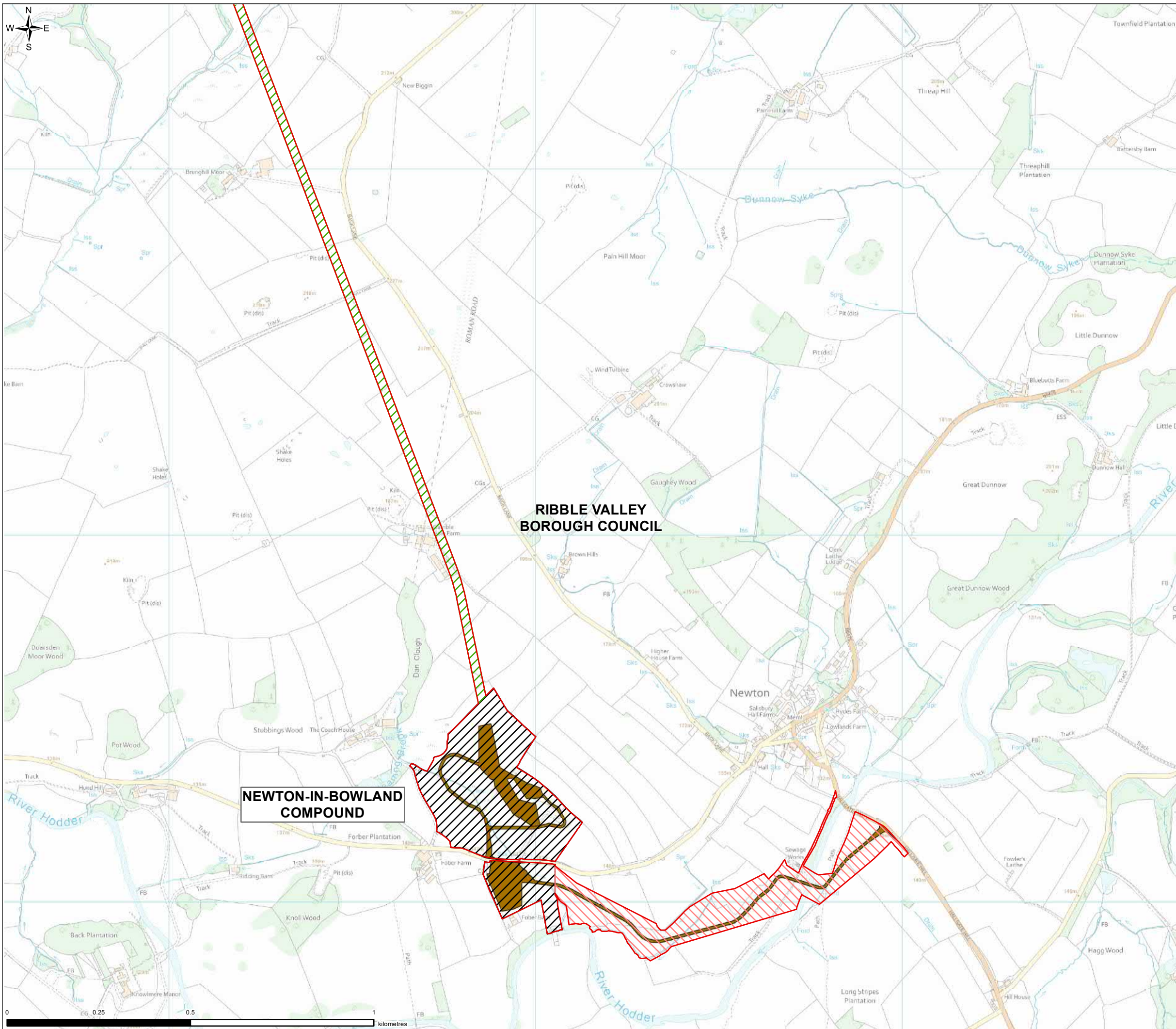


0	SP	LH	SH	Initial Issue	4/26/2021
VERSION	AUTH	CHKD	REVD	REASON FOR ISSUE	DATE

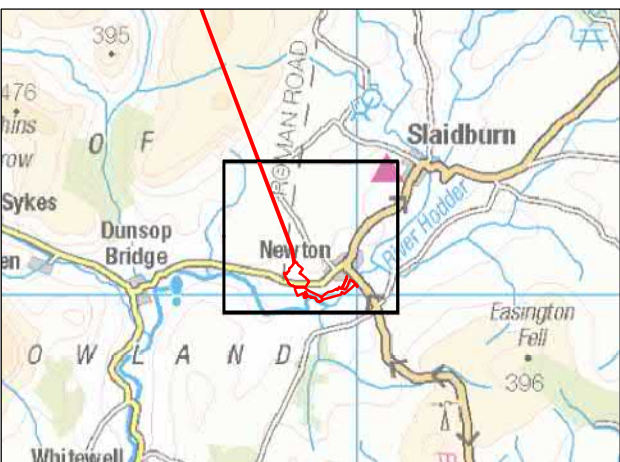


UNITED UTILITIES WATER LIMITED
HAWESWATER AQUEDUCT RESILIENCE PROGRAMME
PLANNING APPLICATION BOUNDARY
PROPOSED BOWL/LAND SECTION
PAGE 5 OF 6

SCALE 1:10,000	SHEET SIZE A3
DRAWING NUMBER LCC_RVBC-BO-FIG-003-001A	REVISION 0



- Legend
- Planning Application Boundary
 - Proposed Construction Access
 - Proposed Construction Compound/Laydown Area
 - Proposed Tunnel Route - Indicative
 - Proposed Core Working Area



0	SP	LH	SH	Initial Issue	4/26/2021
VERSION	AUTH	CHKD	REVD	REASON FOR ISSUE	DATE



UNITED UTILITIES WATER LIMITED
HAWESWATER AQUEDUCT RESILIENCE PROGRAMME
PLANNING APPLICATION BOUNDARY
PROPOSED BOWLAND SECTION
PAGE 6 OF 6

SCALE 1:10,000	SHEET SIZE A3
DRAWING NUMBER LCC_RVBC-BO-FIG-003-001A	REVISION 0