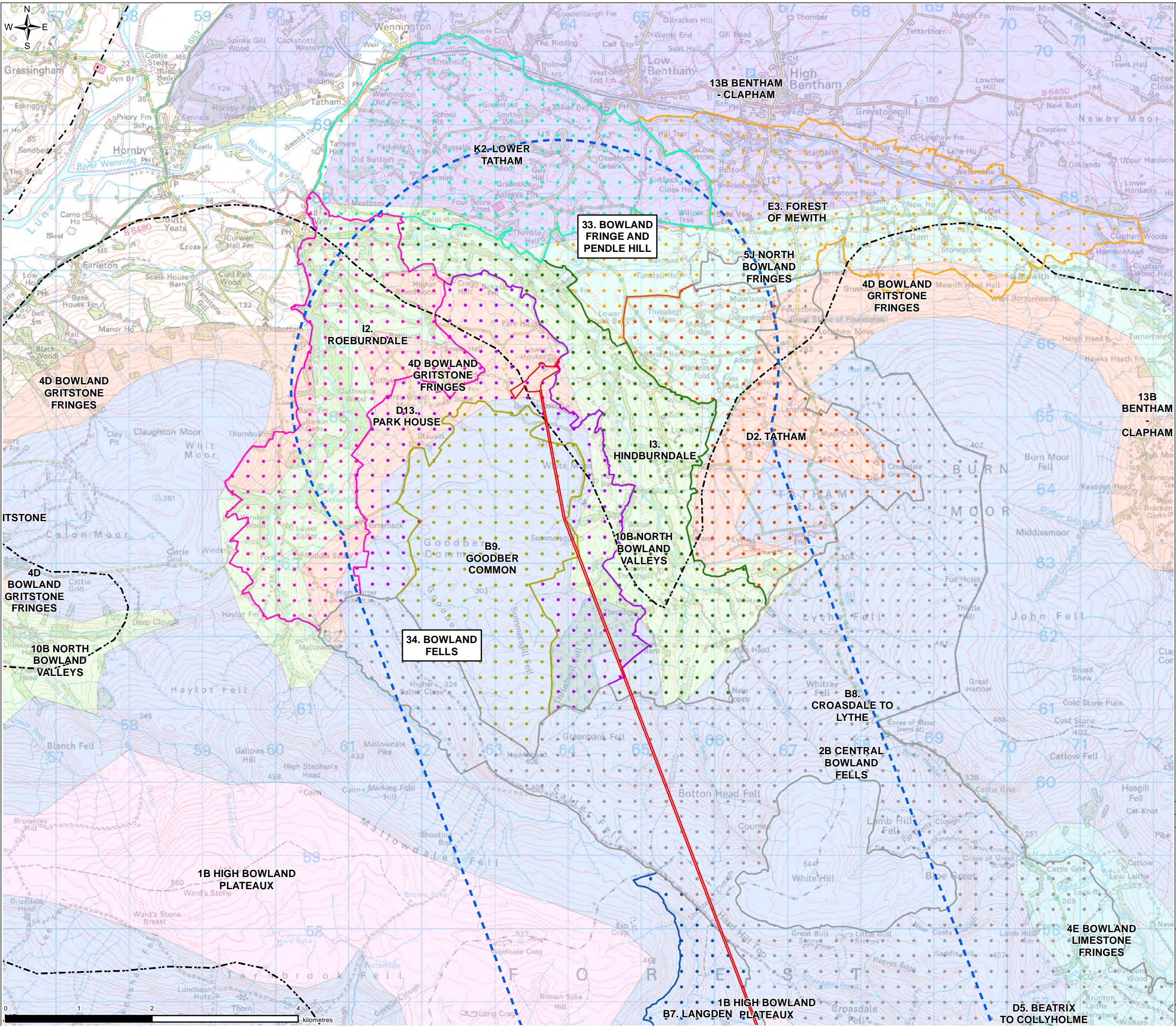
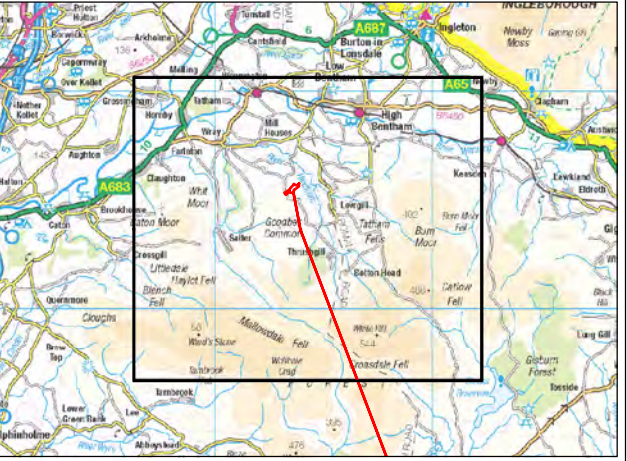


FIGURE 6.4



- Legend
- Planning Application Boundary
 - 3km Detailed Assessment Area
 - National Character Areas
 - 33. Bowland Fringe and Pendle Hill
 - 34. Bowland Fells
 - Landscape Character Areas
 - 1b High Bowland Plateaux
 - 2b Central Bowland Fells
 - 4d Bowland Gritstone Fringes
 - 4e Bowland Limestone Fringes
 - 5j North Bowland Fringes
 - 10b North Bowland Valleys
 - 13b Benthams - Clapham
 - B7. Langden
 - B8. Croasdale to Lythe
 - B9. Goodber Common
 - D13. Park House
 - D2. Tatham
 - D5. Beatrix to Collyholme
 - E3. Forest of Mewith
 - I2. Roeburndale
 - I3. Hindburndale
 - K2. Lower Tatham



0	SP	NF	DB	Initial Issue	13/05/2021
VERSION	AUTH	CHKD	REVD	REASON FOR ISSUE	DATE



UNITED UTILITIES WATER LIMITED
HAWESWATER AQUEDUCT RESILIENCE PROGRAMME
LANDSCAPE CHARACTER
PAGE 1 OF 2

SCALE 1:50,000	SHEET SIZE A3
DRAWING NUMBER LCC_RVBC-BO-FIG-006-004	REVISION 0

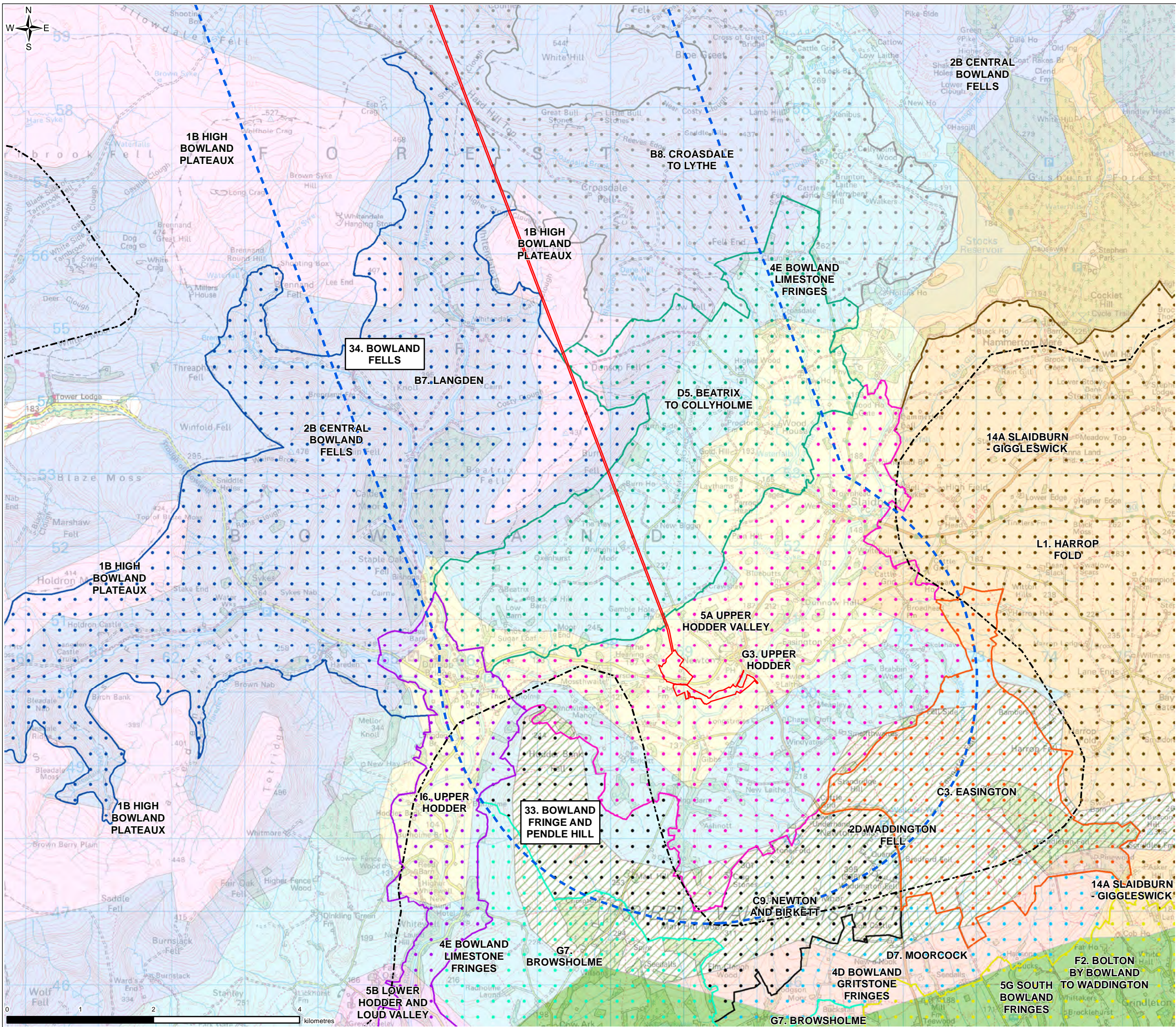


FIGURE 6.4

- Legend
- Planning Application Boundary

3km Detailed Assessment Area

National Character Areas

33. Bowland Fringe and Pendle Hill

34. Bowland Fells

Landscape Character Areas

1b High Bowland Plateaux

2b Central Bowland Fells

2d Waddington Fell

4d Bowland Gritstone Fringes

4e Bowland Limestone Fringes

5a Upper Hodder Valley

5b Lower Hodder and Loud Valley

5g South Bowland Fringes

14a Slaidburn - Giggleswick

B7. Langden

B8. Croasdale to Lythe

C3. Easington

C9. Newton and Birkett

D5. Beatrix to Collyholme

D7. Moorcock

F2. Bolton by Bowland to Waddington

G3. Upper Hodder

G7. Browsholme

I6. Upper Hodder

L1. Harrop Fold
-
- | | | | | | |
|---------|------|------|------|------------------|------------|
| 0 | SP | NF | DB | Initial Issue | 13/05/2021 |
| VERSION | AUTH | CHRD | REVD | REASON FOR ISSUE | DATE |
-
- UNITED UTILITIES WATER LIMITED
HAWESWATER AQUEDUCT RESILIENCE PROGRAMME
LANDSCAPE CHARACTER
PAGE 2 OF 2
- | | |
|---|------------------|
| SCALE
1:50,000 | SHEET SIZE
A3 |
| DRAWING NUMBER
LCC_RVBC-BO-FIG-006-004 | REVISION
0 |
- The copyright of this document, which contains information of a proprietary nature, is vested in United Utilities Water Limited. The content of this document may not be used for purposes other than that for which it has been supplied and may not be reproduced, either wholly or in part, in any way whatsoever. It may not be used by, or its contents divulged to any other person whatsoever without the prior written permission of United Utilities Water Limited. Copyright Acknowledgement: Use of Ordnance Survey map data sanctioned by the controller of H.M. Stationery Office. OS Licence Number 100019326. Crown copyright reserved. Unauthorised production infringes copyright. © Crown copyright and database rights 2020 Ordnance Survey 0100031673. Contains public sector information licensed under the Open Government Licence v3.0.