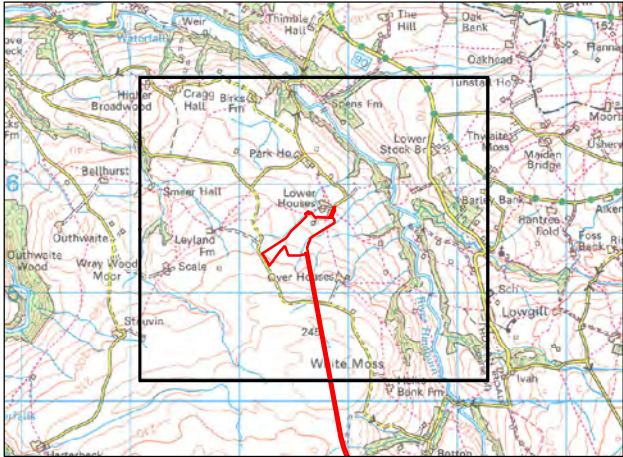


FIGURE 7.6

- Legend
- Planning Application Boundary
 - Groundwater 1km Assessment Area
 - Springs as recorded on Ordnance Survey Maps
 - Springs as recorded by GWDTE Surveys
 - Springs as recorded by Preene Groundwater Consulting Ltd (2014)

- Private Water Supplies
- PWS sources from PWS questionnaires
 - PWS sources from initial GI land owner discussions



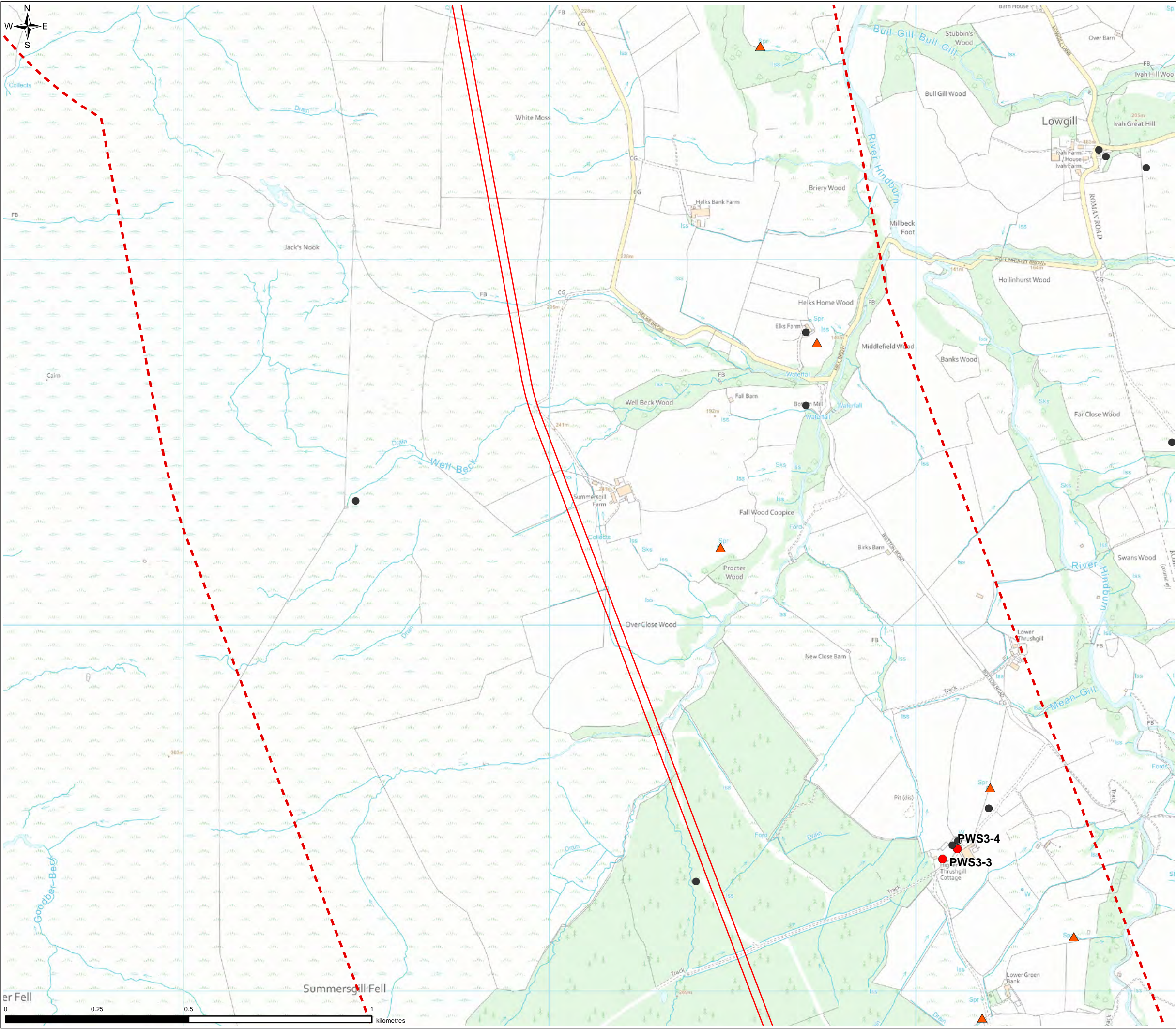
0	SP	SW	VS-M	Initial Issue	14/05/2021
VERSION	AUTH	CHKD	REVD	REASON FOR ISSUE	DATE



UNITED UTILITIES WATER LIMITED
HAWESWATER AQUEDUCT RESILIENCE PROGRAMME
PRIVATE WATER SUPPLY LOCATIONS, SOURCE PROTECTION ZONES
AND SPRING DISCHARGES AS RECORDED ON ORDNANCE SURVEY MAPS,
GWDTE SURVEYS AND DOCUMENTED BY PREENE GROUNDWATER
CONSULTING LTD (2014)
PAGE 1 OF 9

SCALE 1:10,000	SHEET SIZE A3
DRAWING NUMBER LCC_RVBC-BO-FIG-007-006	REVISION 0

FIGURE 7.6

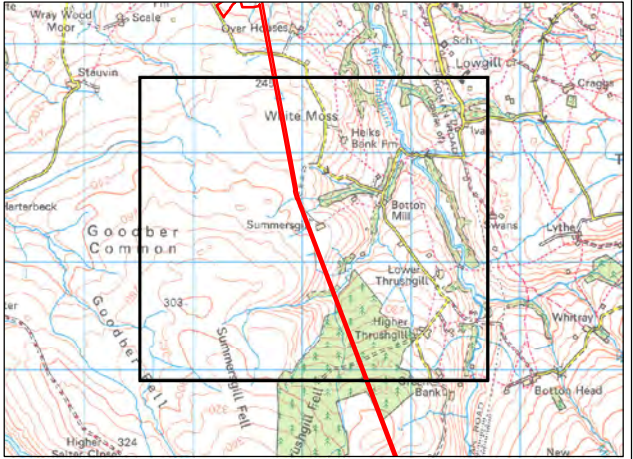


Legend

- Planning Application Boundary
- Groundwater 1km Assessment Area
- ▲ Springs as recorded on Ordnance Survey Maps
- Springs as recorded by Preene Groundwater Consulting Ltd (2014)

Private Water Supplies

- PWS sources from initial GI land owner discussions



0	SP	SW	VS-M	Initial Issue	14/05/2021
VERSION	AUTH	CHKD	REVD	REASON FOR ISSUE	DATE



UNITED UTILITIES WATER LIMITED
HAWESWATER AQUEDUCT RESILIENCE PROGRAMME
PRIVATE WATER SUPPLY LOCATIONS, SOURCE PROTECTION ZONES
AND SPRING DISCHARGES AS RECORDED ON ORDNANCE SURVEY MAPS,
GWDTE SURVEYS AND DOCUMENTED BY PREENE GROUNDWATER
CONSULTING LTD (2014)
PAGE 2 OF 9

SCALE 1:10,000	SHEET SIZE A3
DRAWING NUMBER LCC_RVBC-BO-FIG-007-006	REVISION 0

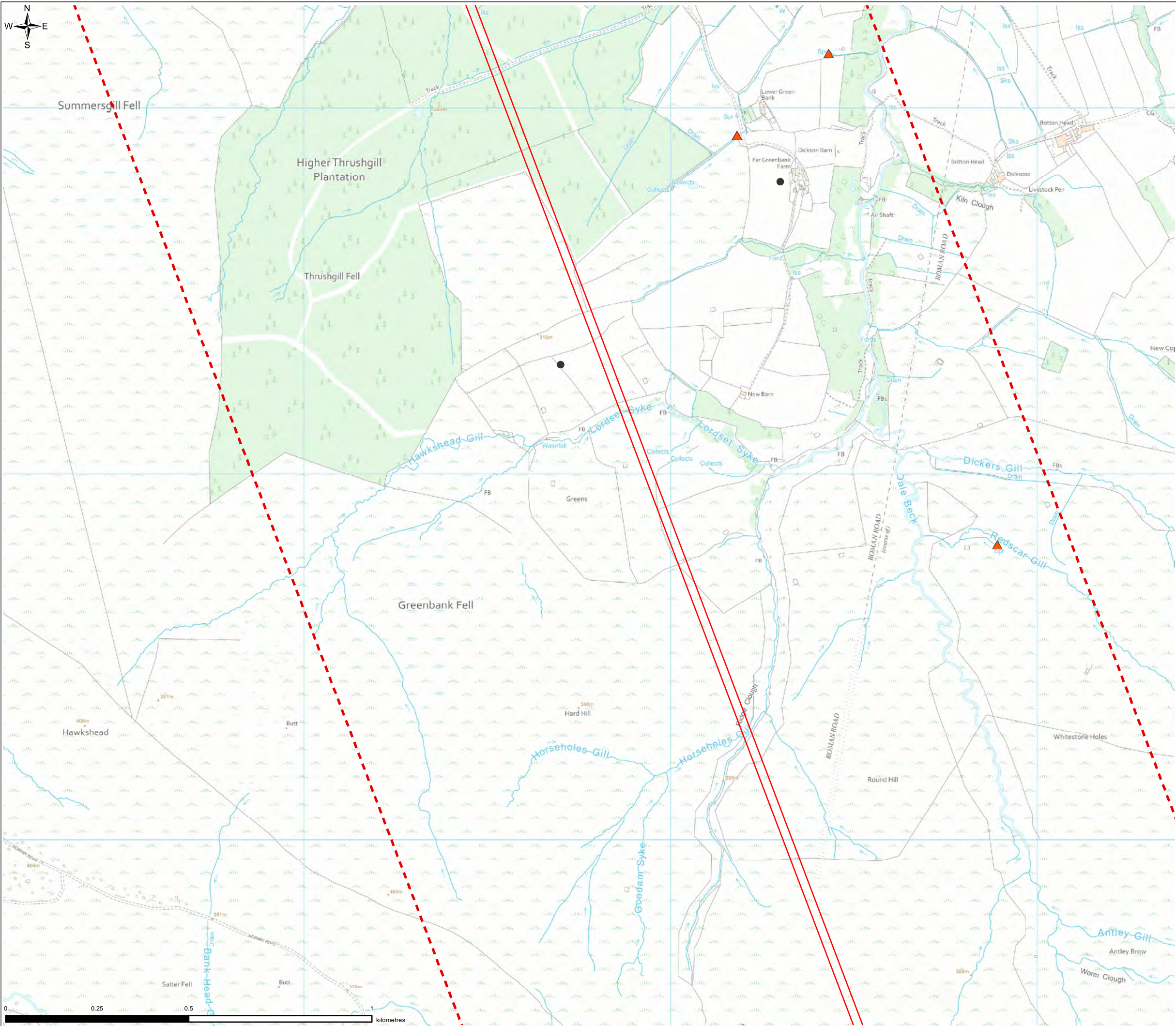
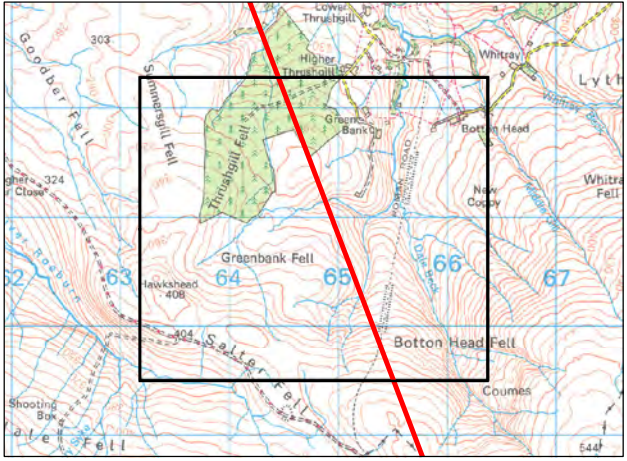


FIGURE 7.6

- Legend
- Planning Application Boundary
 - Groundwater 1km Assessment Area
 - Springs as recorded on Ordnance Survey Maps
 - Springs as recorded by Preen Groundwater Consulting Ltd (2014)



0	SP	SW	VS-M	Initial Issue	14/05/2021
VERSION	AUTH	CHKD	REVD	REASON FOR ISSUE	DATE



UNITED UTILITIES WATER LIMITED
HAWESWATER AQUEDUCT RESILIENCE PROGRAMME
PRIVATE WATER SUPPLY LOCATIONS, SOURCE PROTECTION ZONES
AND SPRING DISCHARGES AS RECORDED ON ORDNANCE SURVEY MAPS,
GWDTE SURVEYS AND DOCUMENTED BY PREENE GROUNDWATER
CONSULTING LTD (2014)
PAGE 3 OF 9

SCALE 1:10,000	SHEET SIZE A3
DRAWING NUMBER LCC_RVBC-BO-FIG-007-006	REVISION 0

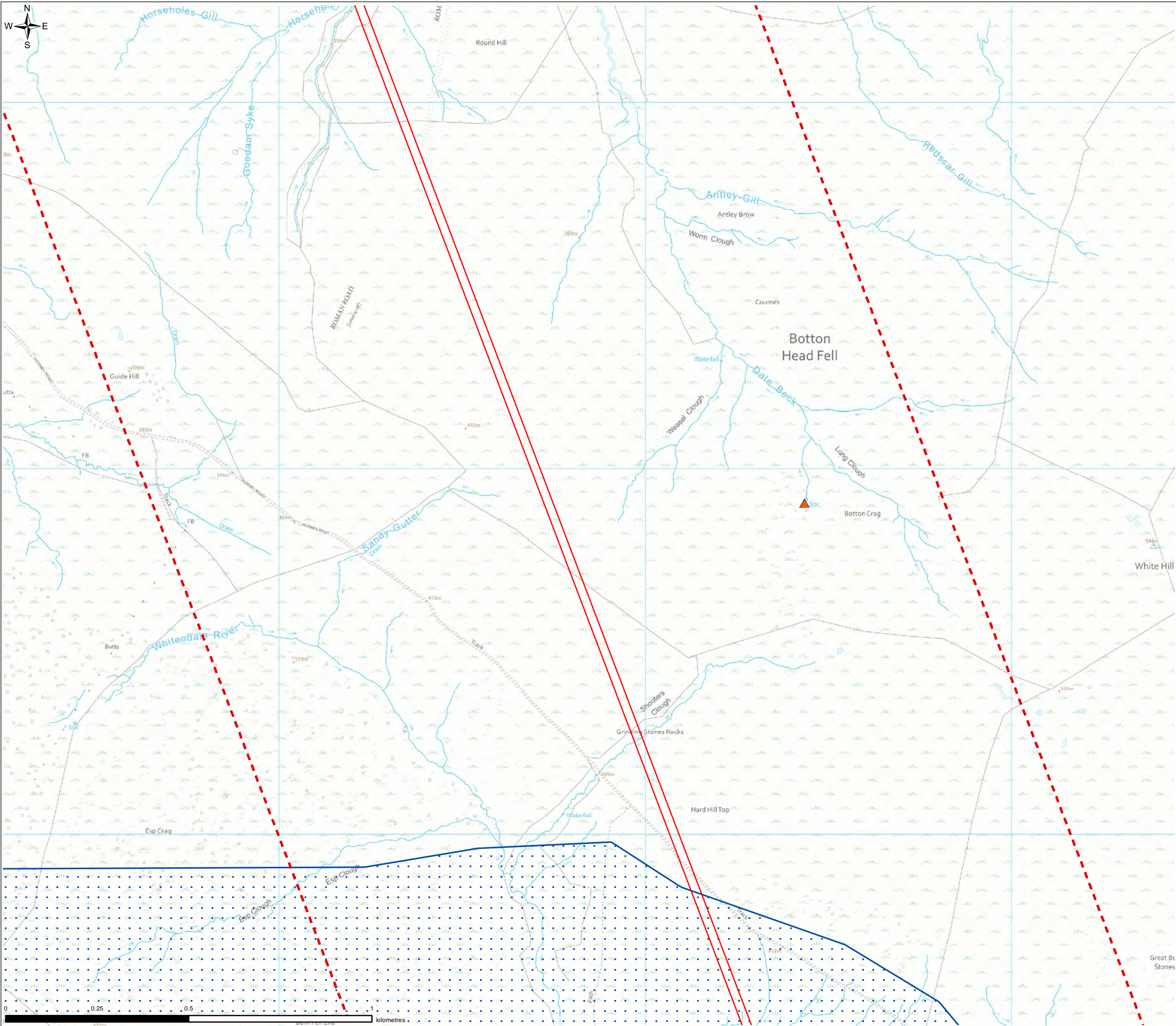


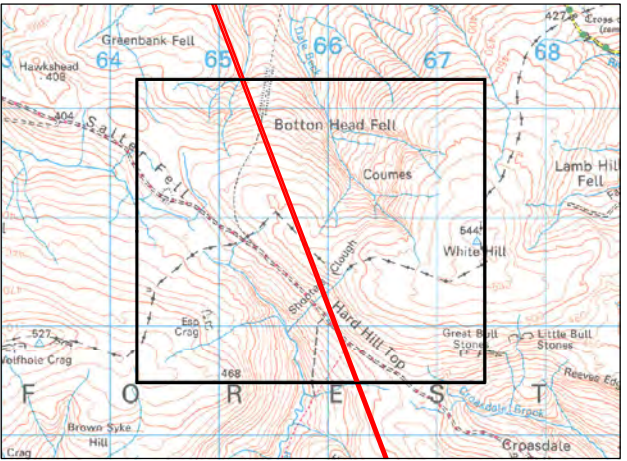
FIGURE 7.6

Legend

- Planning Application Boundary
- Groundwater 1km Assessment Area
- Springs as recorded on Ordnance Survey Maps

Source Protection Zones

- Zone III - Total Catchment



0	SP	SW	VS-M	Initial Issue	14/05/2021
VERSION	AUTH	CHKD	REVD	REASON FOR ISSUE	DATE



UNITED UTILITIES WATER LIMITED
HAWESWATER AQUEDUCT RESILIENCE PROGRAMME
PRIVATE WATER SUPPLY LOCATIONS, SOURCE PROTECTION ZONES
AND SPRING DISCHARGES AS RECORDED ON ORDNANCE SURVEY MAPS,
GWDTE SURVEYS AND DOCUMENTED BY PREENE GROUNDWATER
CONSULTING LTD (2014)
PAGE 4 OF 9

SCALE 1:10,000	SHEET SIZE A3
DRAWING NUMBER LCC_RVBC-BO-FIG-007-006	REVISION 0

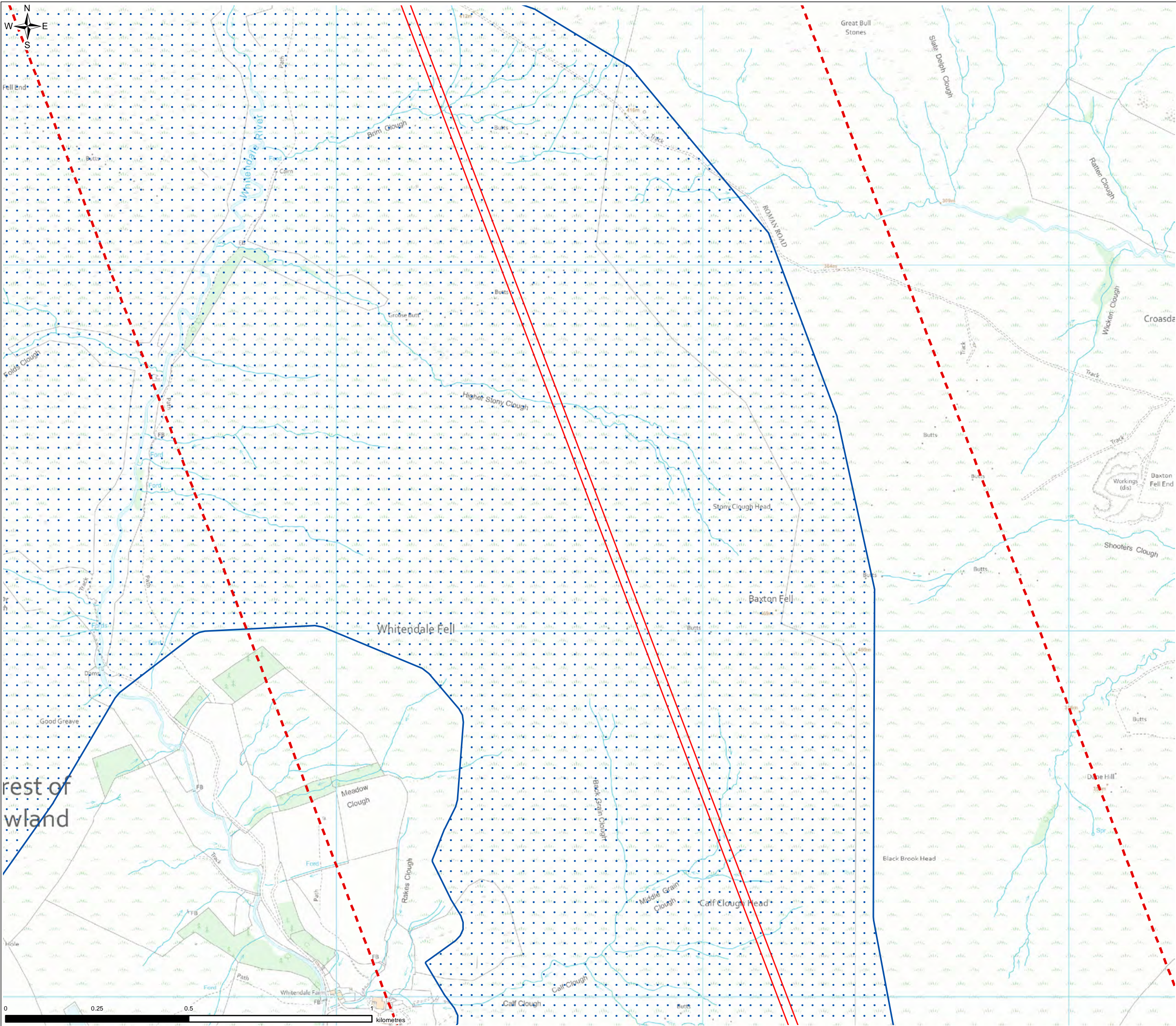
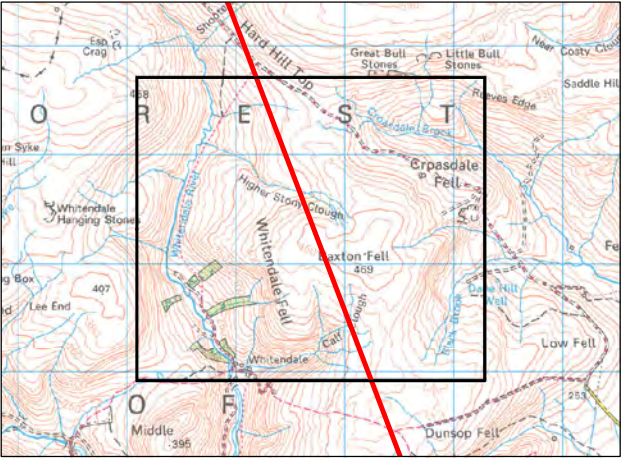


FIGURE 7.6

- Legend
- Planning Application Boundary
 - Groundwater 1km Assessment Area
- Source Protection Zones
- Zone III - Total Catchment



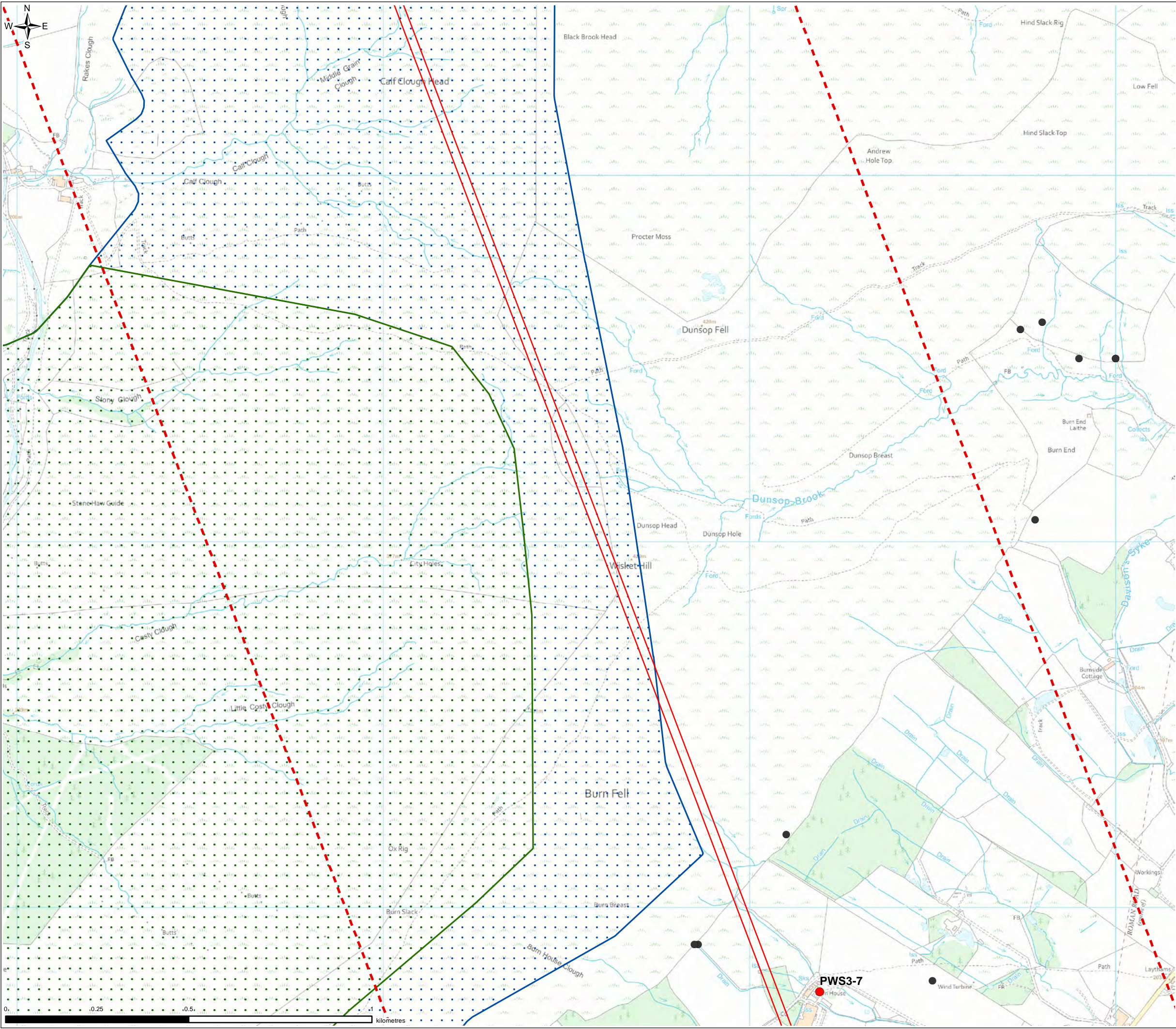
0	SP	SW	VS-M	Initial Issue	14/05/2021
VERSION	AUTH	CHRD	REVD	REASON FOR ISSUE	DATE



UNITED UTILITIES WATER LIMITED
HAWESWATER AQUEDUCT RESILIENCE PROGRAMME
PRIVATE WATER SUPPLY LOCATIONS, SOURCE PROTECTION ZONES
AND SPRING DISCHARGES AS RECORDED ON ORDNANCE SURVEY MAPS,
GWDTE SURVEYS AND DOCUMENTED BY PREENE GROUNDWATER
CONSULTING LTD (2014)
PAGE 5 OF 9

SCALE 1:10,000	SHEET SIZE A3
DRAWING NUMBER LCC_RVBC-BO-FIG-007-006	REVISION 0

FIGURE 7.6



Legend

- Planning Application Boundary
- Groundwater 1km Assessment Area
- Springs as recorded by Preene Groundwater Consulting Ltd (2014)

Private Water Supplies

- PWS sources from initial GI land owner discussions

Source Protection Zones

- Zone II - Outer Protection Zone
- Zone III - Total Catchment

0	SP	SW	VS-M	Initial Issue	14/05/2021
VERSION	AUTH	CHKD	REVD	REASON FOR ISSUE	DATE

Water for the North West

UNITED UTILITIES WATER LIMITED
HAWESWATER AQUEDUCT RESILIENCE PROGRAMME
PRIVATE WATER SUPPLY LOCATIONS, SOURCE PROTECTION ZONES
AND SPRING DISCHARGES AS RECORDED ON ORDNANCE SURVEY MAPS,
GWDTE SURVEYS AND DOCUMENTED BY PREENE GROUNDWATER
CONSULTING LTD (2014)
PAGE 6 OF 9

SCALE 1:10,000	SHEET SIZE A3
DRAWING NUMBER LCC_RVBC-BO-FIG-007-006	REVISION 0

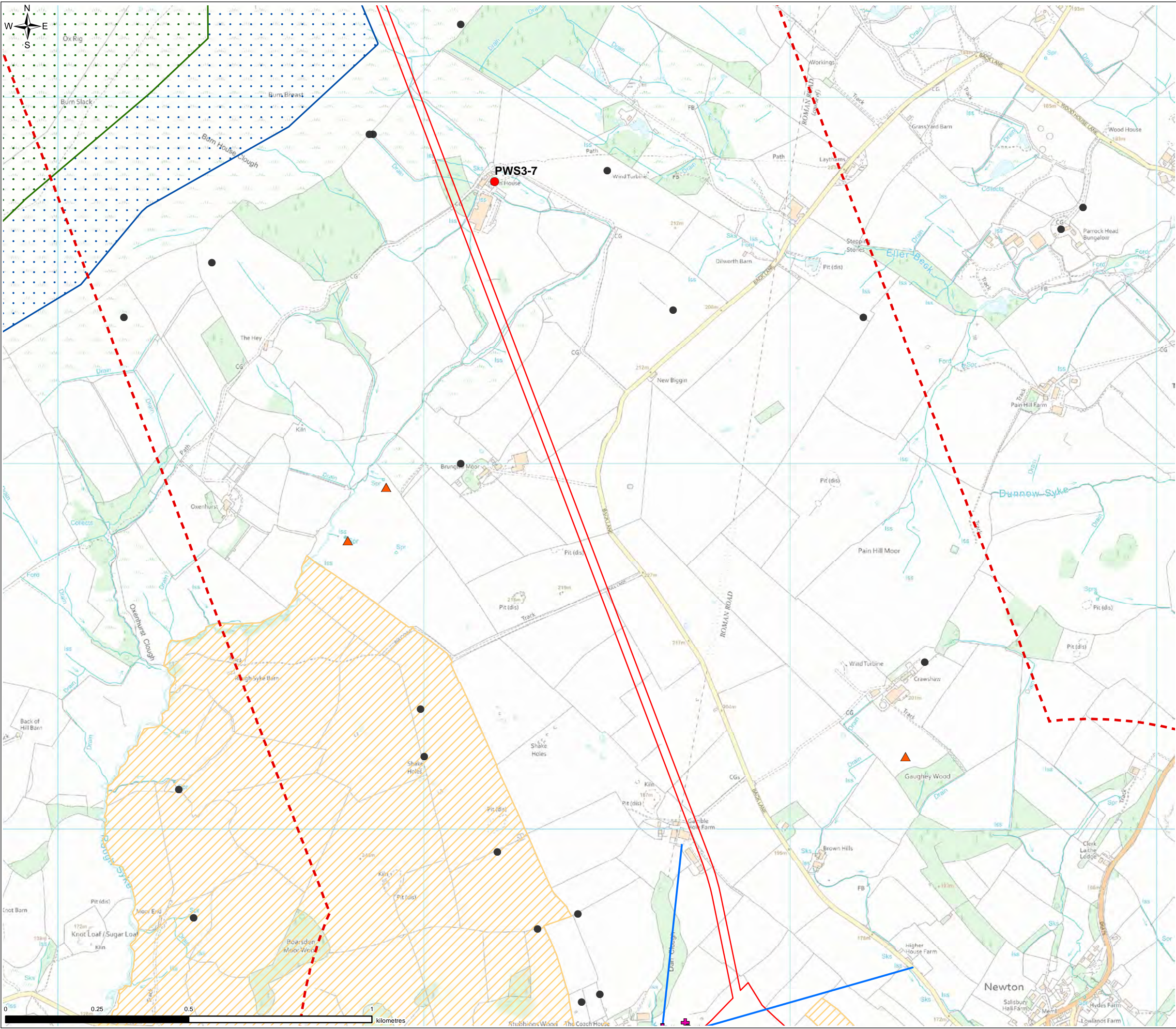
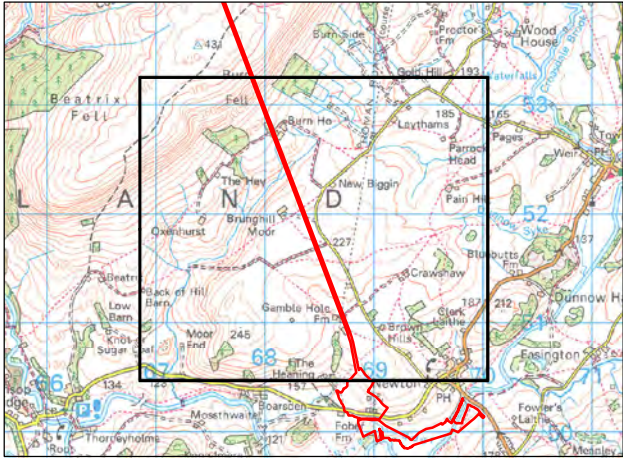


FIGURE 7.6

- Legend
- Planning Application Boundary
 - Groundwater 1km Assessment Area
 - Springs as recorded on Ordnance Survey Maps
 - Springs as recorded by GWDTE Surveys
 - Springs as recorded by Preene Groundwater Consulting Ltd (2014)

- Private Water Supplies
- PWS sources from initial GI land owner discussions
 - Distribution Network
 - PWS Polygon

- Source Protection Zones
- Zone II - Outer Protection Zone
 - Zone III - Total Catchment



0	SP	SW	VS-M	Initial Issue	14/05/2021
VERSION	AUTH	CHRD	REVD	REASON FOR ISSUE	DATE



UNITED UTILITIES WATER LIMITED
HAWESWATER AQUEDUCT RESILIENCE PROGRAMME
PRIVATE WATER SUPPLY LOCATIONS, SOURCE PROTECTION ZONES
AND SPRING DISCHARGES AS RECORDED ON ORDNANCE SURVEY MAPS,
GWDTE SURVEYS AND DOCUMENTED BY PREENE GROUNDWATER
CONSULTING LTD (2014)
PAGE 7 OF 9

SCALE 1:10,000	SHEET SIZE A3
DRAWING NUMBER LCC_RVBC-BO-FIG-007-006	REVISION 0

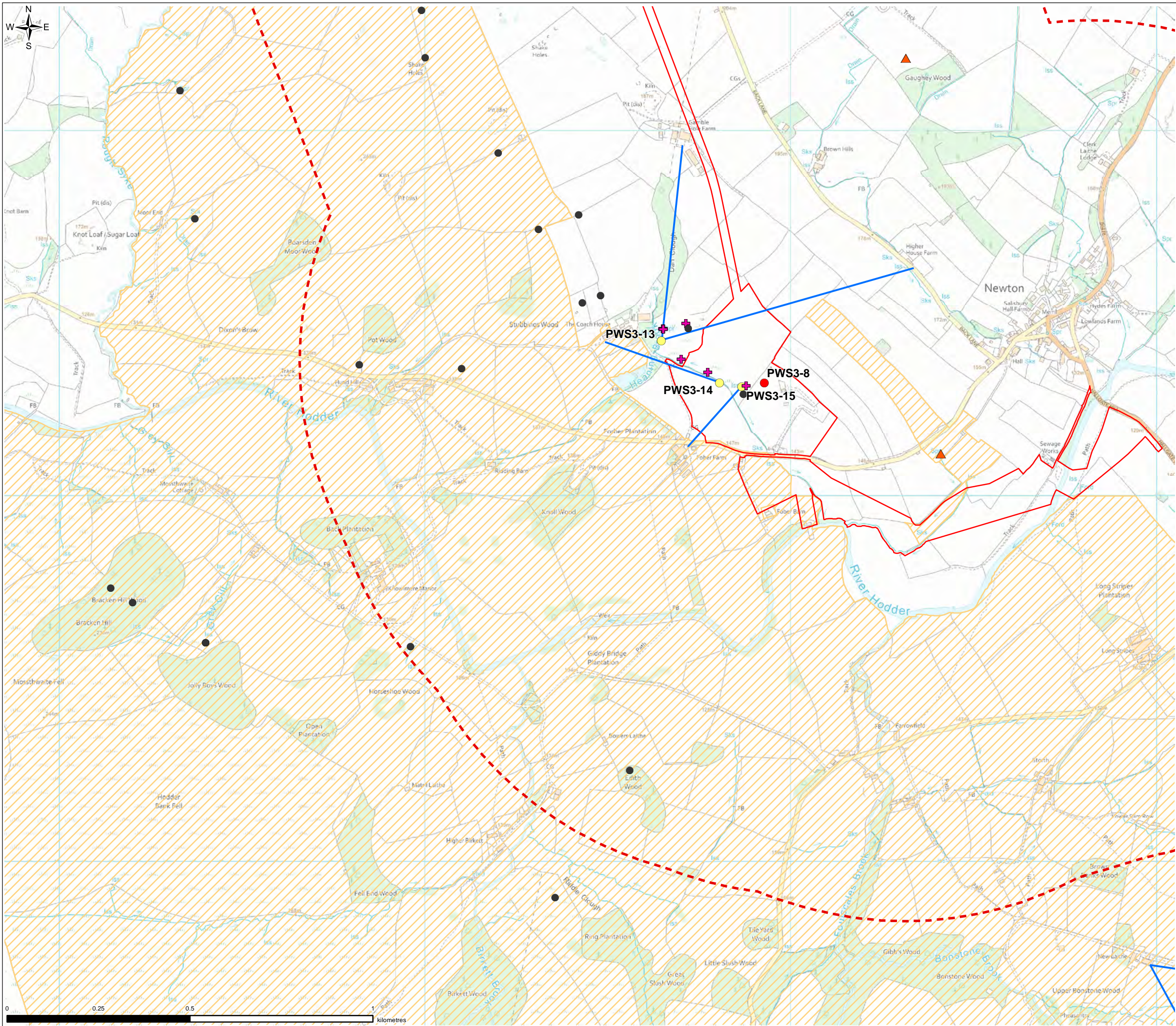
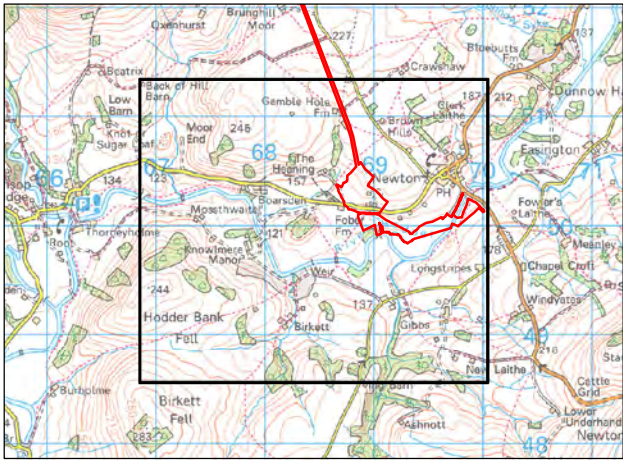


FIGURE 7.6

Legend

- Planning Application Boundary
- Groundwater 1km Assessment Area
- Springs as recorded on Ordnance Survey Maps
- Springs as recorded by GWDTE Surveys
- Springs as recorded by Preene Groundwater Consulting Ltd (2014)
- Private Water Supplies
 - PWS sources from PWS questionnaires
 - PWS sources from initial GI land owner discussions
- Distribution Network
- PWS Polygon



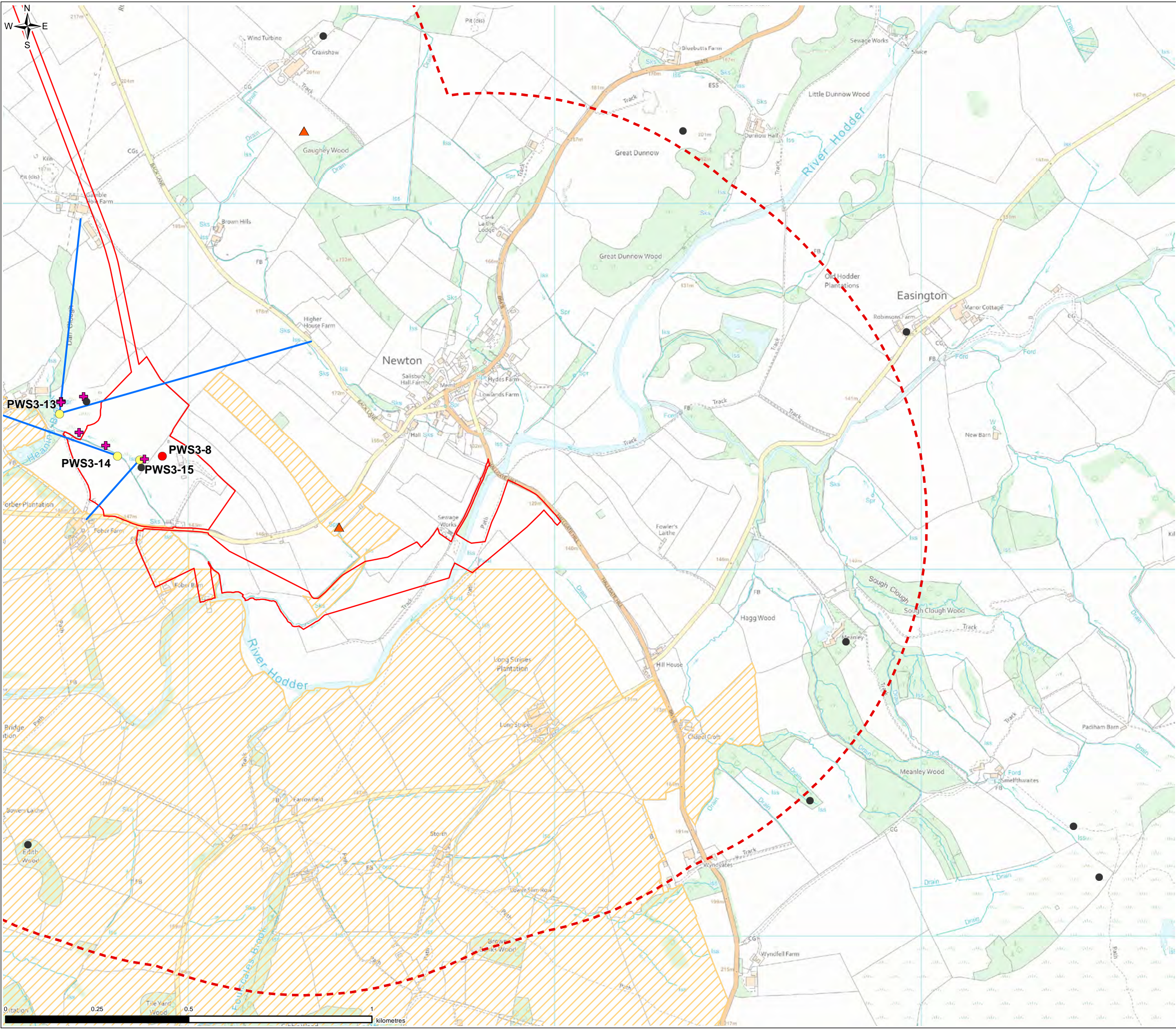
0	SP	SW	VS-M	Initial Issue	14/05/2021
VERSION	AUTH	CHKD	REVD	REASON FOR ISSUE	DATE



UNITED UTILITIES WATER LIMITED
HAWESWATER AQUEDUCT RESILIENCE PROGRAMME
PRIVATE WATER SUPPLY LOCATIONS, SOURCE PROTECTION ZONES
AND SPRING DISCHARGES AS RECORDED ON ORDNANCE SURVEY MAPS,
GWDTE SURVEYS AND DOCUMENTED BY PREENE GROUNDWATER
CONSULTING LTD (2014)
PAGE 8 OF 9

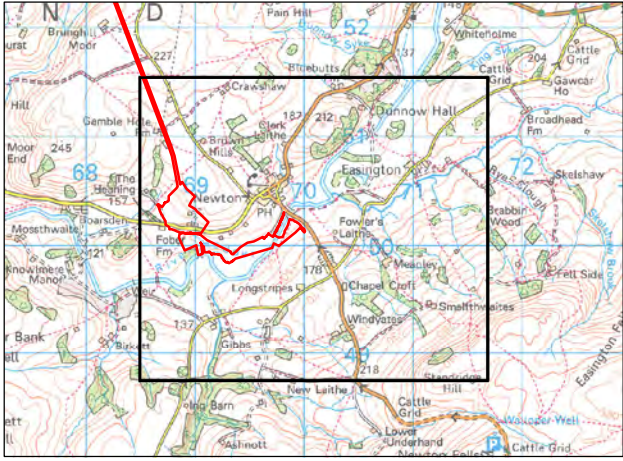
SCALE 1:10,000	SHEET SIZE A3
DRAWING NUMBER LCC_RVBC-BO-FIG-007-006	REVISION 0

FIGURE 7.6



Legend

- Planning Application Boundary
- Groundwater 1km Assessment Area
- ▲ Springs as recorded on Ordnance Survey Maps
- + Springs as recorded by GWDTE Surveys
- Springs as recorded by Preene Groundwater Consulting Ltd (2014)
- Private Water Supplies**
- PWS sources from PWS questionnaires
- PWS sources from initial GI land owner discussions
- Distribution Network
- PWS Polygon



0	SP	SW	VS-M	Initial Issue	14/05/2021
VERSION	AUTH	CHRD	REVD	REASON FOR ISSUE	DATE



UNITED UTILITIES WATER LIMITED
HAWESWATER AQUEDUCT RESILIENCE PROGRAMME
PRIVATE WATER SUPPLY LOCATIONS, SOURCE PROTECTION ZONES
AND SPRING DISCHARGES AS RECORDED ON ORDNANCE SURVEY MAPS,
GWDTE SURVEYS AND DOCUMENTED BY PREENE GROUNDWATER
CONSULTING LTD (2014)
PAGE 9 OF 9

SCALE 1:10,000	SHEET SIZE A3
DRAWING NUMBER LCC_RVBC-BO-FIG-007-006	REVISION 0