

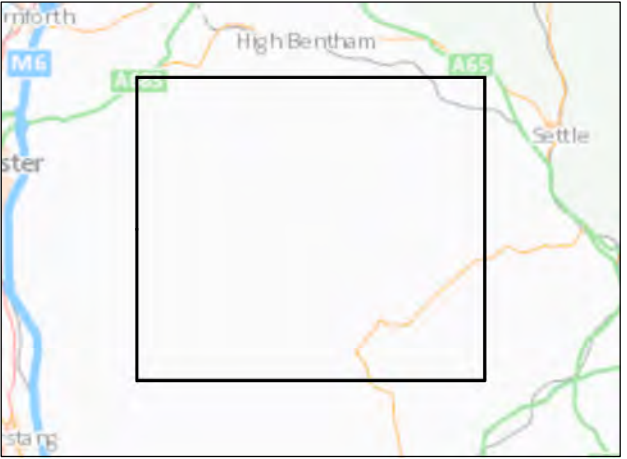
FIGURE 9A.19


Legend

- Compound location
- Compound location - 500m buffer
- Page and page number

Note

Red Red List Species Amber Amber List Species



0	MK	MW	LS	Initial Issue	17/03/2021
VERSION	AUTH	CHKD	REVD	REASON FOR ISSUE	DATE
<div> Water for the North West</div>					
UNITED UTILITIES WATER LIMITED HAWESWATER AQUEDUCT RESILIENCE PROGRAMME WINTER BIRD SURVEY - VISIT 7 (MARCH 2020) BOWLAND SECTION PAGE 1 of 3					
SCALE 1:65,000					SHEET SIZE A3
DRAWING NUMBER LCC_RVBC-BO-FIG-009-01-19					REVISION 0

The copyright of this document, which contains information of a proprietary nature, is vested in United Utilities Water Limited. The content of this document may not be used for purposes other than that for which it has been supplied and may not be reproduced, either wholly or in part, in any way whatsoever. It may not be used by, or its contents divulged to any other person whatsoever without the prior written permission of United Utilities Water Limited. Copyright Acknowledgement: Use of Ordnance Survey map data sanctioned by the controller of H.M. Stationery Office. OS Licence Number 100019326 and 0100031673. Crown copyright reserved. Unauthorised production infringes copyright. Contains OS data © Crown copyright and database right 2021.

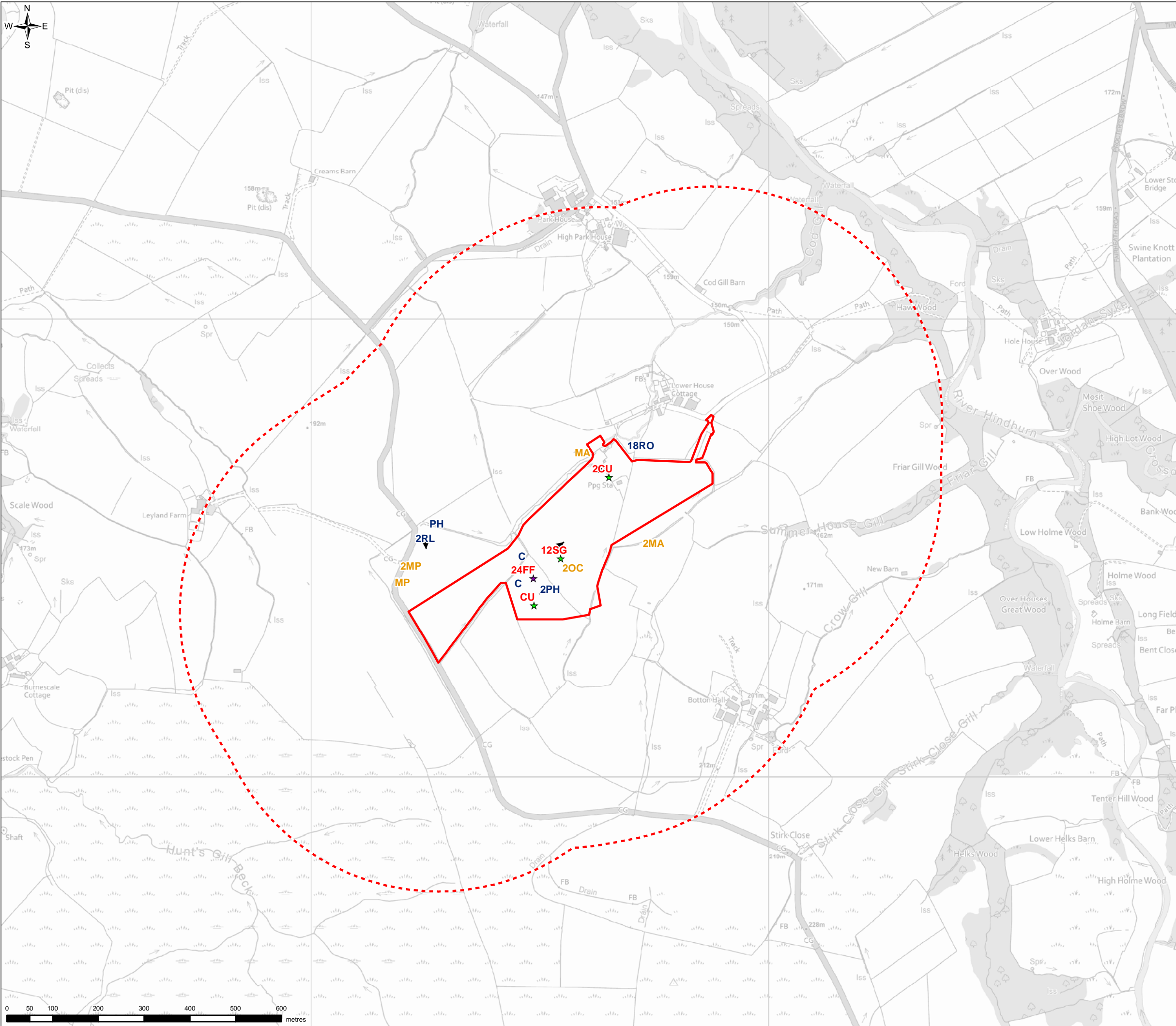


FIGURE 9A.19

Legend

- Compound location
- Compound location - 500m buffer
- Flight line

Protected Species

- Section 41 species
- Schedule 1 species

Species Codes

- C Carrion crow
- CU Curlew
- FF Fieldfare
- MA Mallard
- MP Meadow pipit
- OC Oystercatcher
- PH Pheasant
- RL Red-legged partridge
- RO Rook
- SG Starling

Note
Red Red List Species Amber Amber List Species



0	MK	MW	LS	Initial Issue	17/03/2021
VERSION	AUTH	CHKD	REVD	REASON FOR ISSUE	DATE



UNITED UTILITIES WATER LIMITED
HAWESWATER AQUEDUCT RESILIENCE PROGRAMME
WINTER BIRD SURVEY - VISIT 7 (MARCH 2020)
BOWLAND SECTION
PAGE 2 of 3

SCALE 1:8,000	SHEET SIZE A3
DRAWING NUMBER LCC_RVBC-BO-FIG-009-01-19	REVISION 0

