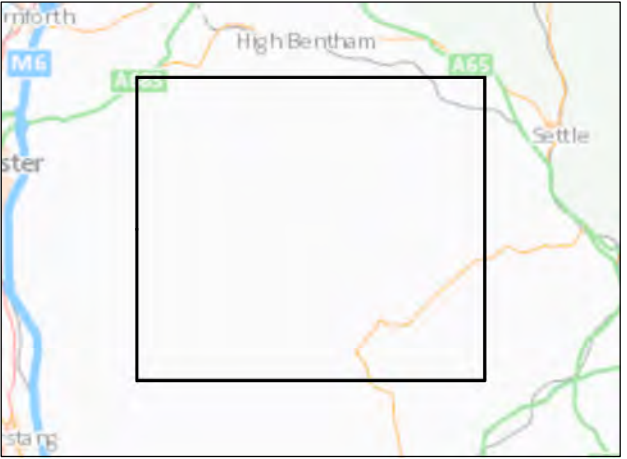



FIGURE 9A.16

- Legend
- Compound location
  - Compound location - 500m buffer
  - Page and page number

**Note**  
**Red** Red List Species      **Amber** Amber List Species



|  |      |      |      |                  |                  |
|--|------|------|------|------------------|------------------|
| 0  | MK   | MW   | LS   | Initial Issue    | 17/03/2021       |
| VERSION  | AUTH | CHKD | REVD | REASON FOR ISSUE | DATE             |
| <div><br/>Water for the North West</div>                                |      |      |      |                  |                  |
| UNITED UTILITIES WATER LIMITED<br>HAWESWATER AQUEDUCT RESILIENCE PROGRAMME<br>WINTER BIRD SURVEY - VISIT 4 (DECEMBER 2019)<br>BOWLAND SECTION<br>PAGE 1 of 3 |      |      |      |                  |                  |
| SCALE<br>1:65,000  |      |      |      |                  | SHEET SIZE<br>A3 |
| DRAWING NUMBER<br>LCC_RVBC-BO-FIG-009-01-16  |      |      |      |                  | REVISION<br>0    |



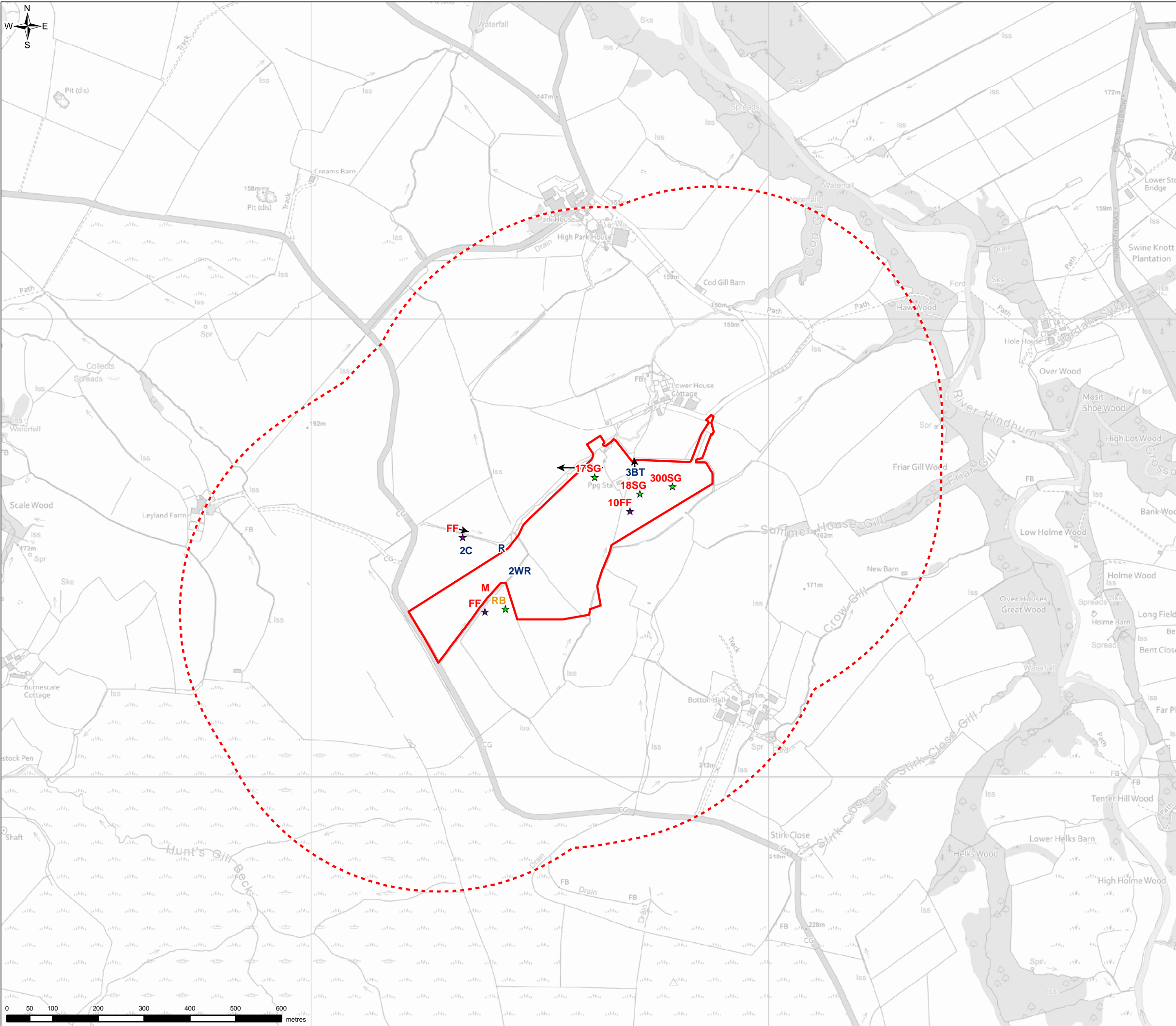


FIGURE 9A.16

**Legend**

- Compound location
- Compound location - 500m buffer
- Flight line

**Protected Species**

- Section 41 species
- Schedule 1 species

**Species Codes**

- BT Blue tit
- C Carrion crow
- FF Fieldfare
- M Mistle thrush
- R Robin
- RB Reed bunting
- SG Starling
- WR Wren

**Note**  
Red Red List Species    Amber Amber List Species




|  |      |      |      |                  |                  |
|--|------|------|------|------------------|------------------|
| 0  | MK   | MW   | LS   | Initial Issue    | 17/03/2021       |
| VERSION  | AUTH | CHKD | REVD | REASON FOR ISSUE | DATE             |
| <div><br/>Water for the North West</div>                                |      |      |      |                  |                  |
| UNITED UTILITIES WATER LIMITED<br>HAWESWATER AQUEDUCT RESILIENCE PROGRAMME<br>WINTER BIRD SURVEY - VISIT 4 (DECEMBER 2019)<br>BOWLAND SECTION<br>PAGE 2 of 3 |      |      |      |                  |                  |
| SCALE<br>1:8,000   |      |      |      |                  | SHEET SIZE<br>A3 |
| DRAWING NUMBER<br>LCC_RVBC-BO-FIG-009-01-16  |      |      |      |                  | REVISION<br>0    |





FIGURE 9A.16

**Legend**

Compound location

Compound location - 500m buffer

Flight line

WP

Woodpigeon

WR

Wren

**Protected Species**

Section 41 species

Schedule 1 species

**Species Codes**

B

Blackbird

BT

Blue tit

C

Carrion crow

CH

Chaffinch

D

Dunnock

FF

Fieldfare

GL

Grey wagtail

GO

Goldfinch

JD

Jackdaw

MA

Mallard

PH

Pheasant

PW

Pied wagtail

RE

Redwing

RL

Red-legged partridge

SD

Stock dove

SG

Starling

**Note**

Red

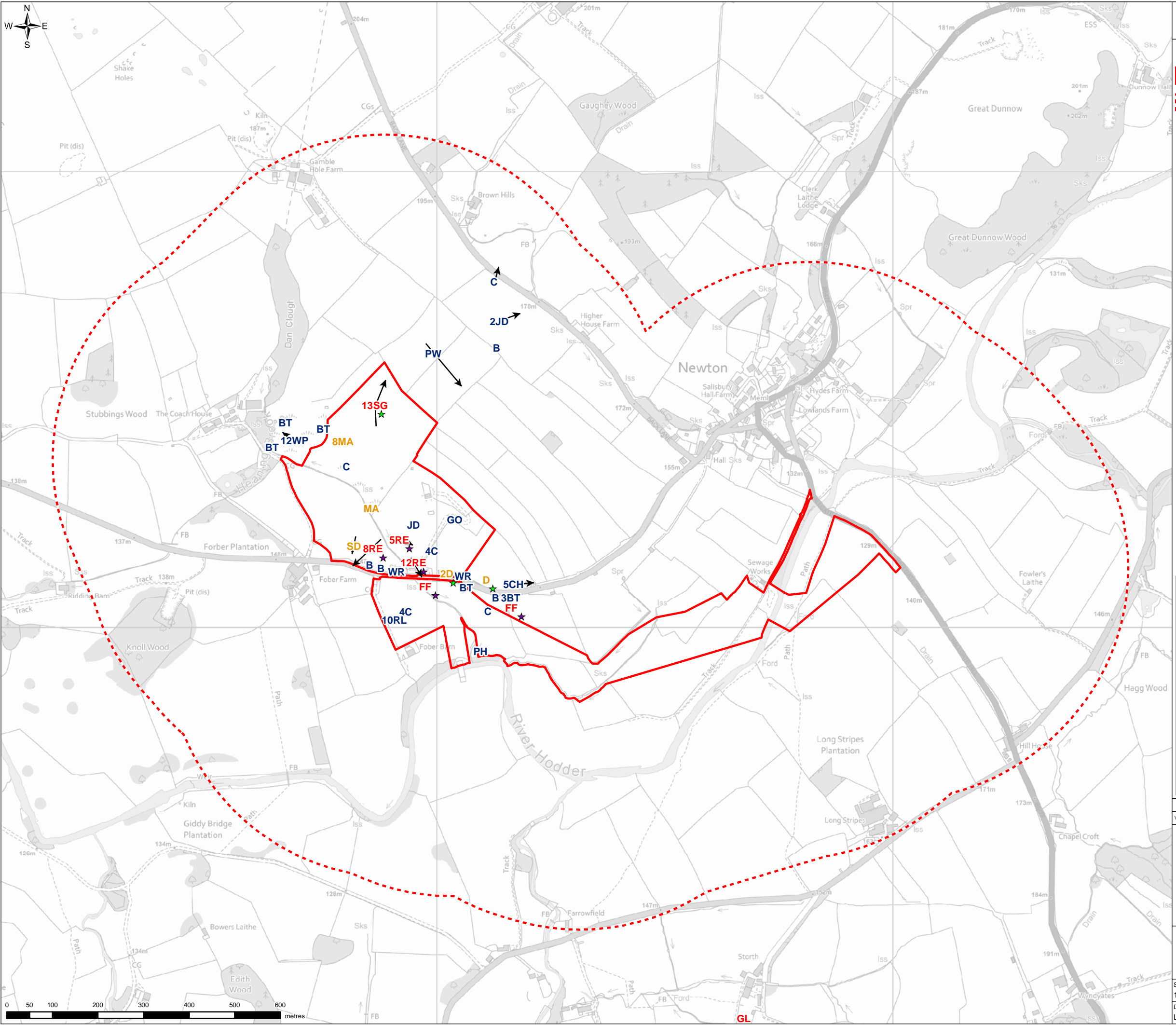
Red List Species

Amber

Amber List Species



|  |      |      |      |                  |                  |
|--|------|------|------|------------------|------------------|
| 0  | MK   | MW   | LS   | Initial Issue    | 17/03/2021       |
| VERSION  | AUTH | CHRD | REVD | REASON FOR ISSUE | DATE             |
| <div><div><div><div></div><div>United Utilities</div><div>Water for the North West</div></div><div><div>UNITED UTILITIES WATER LIMITED</div><div>HAWESWATER AQUEDUCT RESILIENCE PROGRAMME</div><div>WINTER BIRD SURVEY - VISIT 4 (DECEMBER 2019)</div><div>BOWLAND SECTION</div><div>PAGE 3 of 3</div></div></div></div> |      |      |      |                  |                  |
| SCALE<br>1:8,000   |      |      |      |                  | SHEET SIZE<br>A3 |
| DRAWING NUMBER<br>LCC_RVBC-BO-FIG-009-01-16  |      |      |      |                  | REVISION<br>0    |



The copyright of this document, which contains information of a proprietary nature, is vested in United Utilities Water Limited. The content of this document may not be used for purposes other than that for which it has been supplied and may not be reproduced, either wholly or in part, in any way whatsoever. It may not be used by, or its contents divulged to any other person whatsoever without the prior written permission of United Utilities Water Limited. Copyright Acknowledgement: Use of Ordnance Survey map data sanctioned by the controller of H.M. Stationery Office. OS Licence Number 100019326 and 0100031673. Crown copyright reserved. Unauthorised production infringes copyright. Contains OS data © Crown copyright and database right 2021.