

**FIGURE 4**

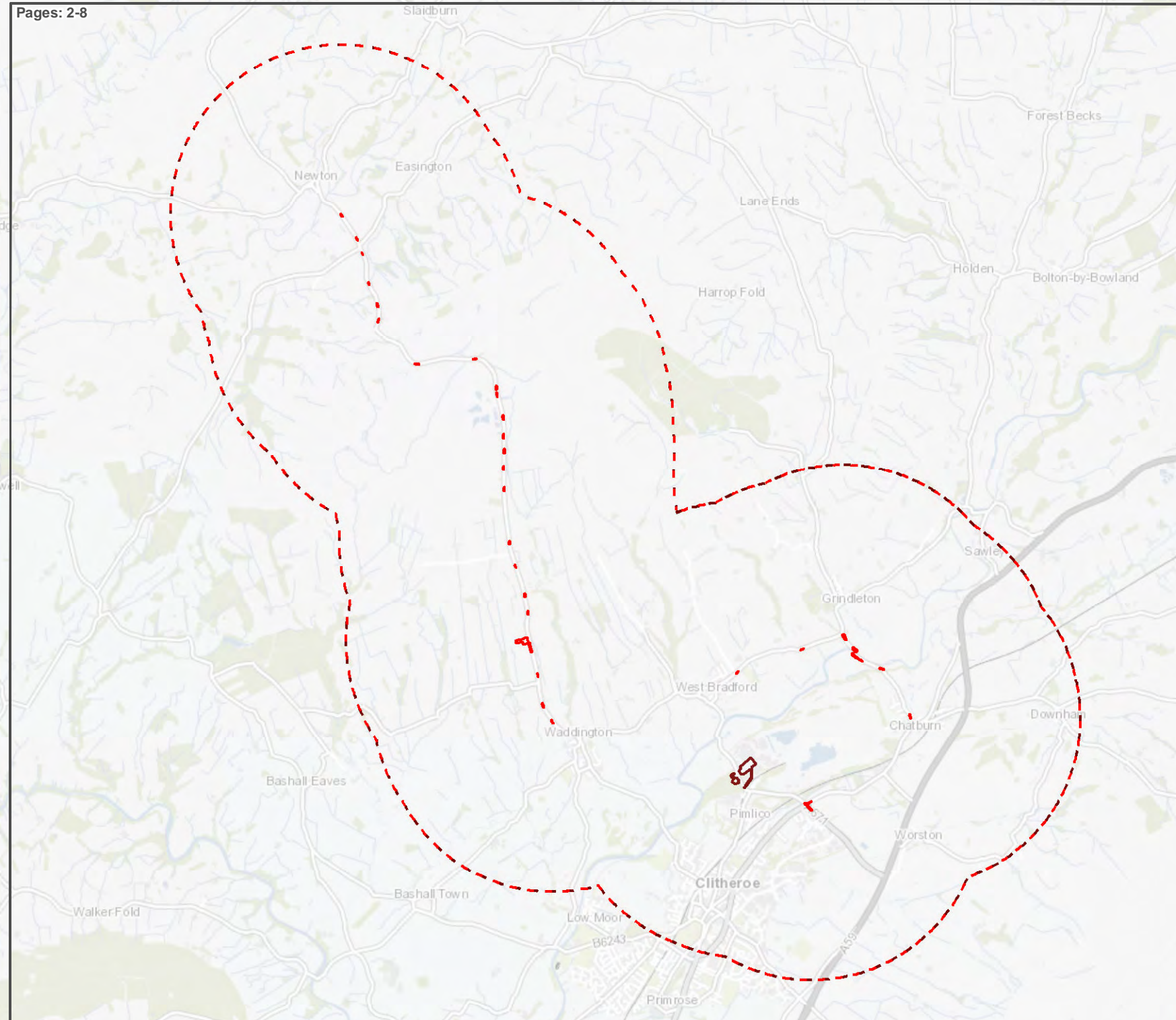


**Legend**

- Highways improvement works
- Proposed works at Clitheroe
- Highways improvement works and proposed works at Clitheroe - 5km buffer
- Page and page numbers:

- Page 1 - Overview
- Page 2 - Amphibian
- Page 3 - Bird
- Page 4 - Bony Fish, Crustacean, Jawless Fish and Mollusc
- Page 5 - Clubmoss, Fern, Fungus, Horsetail, Moss, Lichen and Liverwort
- Page 6 - Conifer and Flowering Plant
- Page 7 - Insect
- Page 8 - Marine Mammal and Terrestrial Mammal

Pages: 2-8

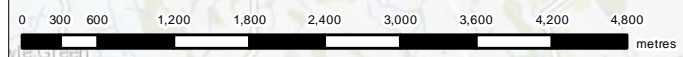


0	MK	CW	LS	KG	16/06/2021
VERSION	AUTH	CHRD	REVD	REASON FOR ISSUE	DATE



PROJECT UNITED UTILITIES WATER LIMITED  
 HAWESWATER AQUEDUCT RESILIENCE PROGRAMME  
 OFF-SITE HIGHWAYS WORKS TR4 VOLUME 5 PART II  
 SPECIES DESKTOP RECORDS - PAGE 1 OF 8  
**OVERVIEW**

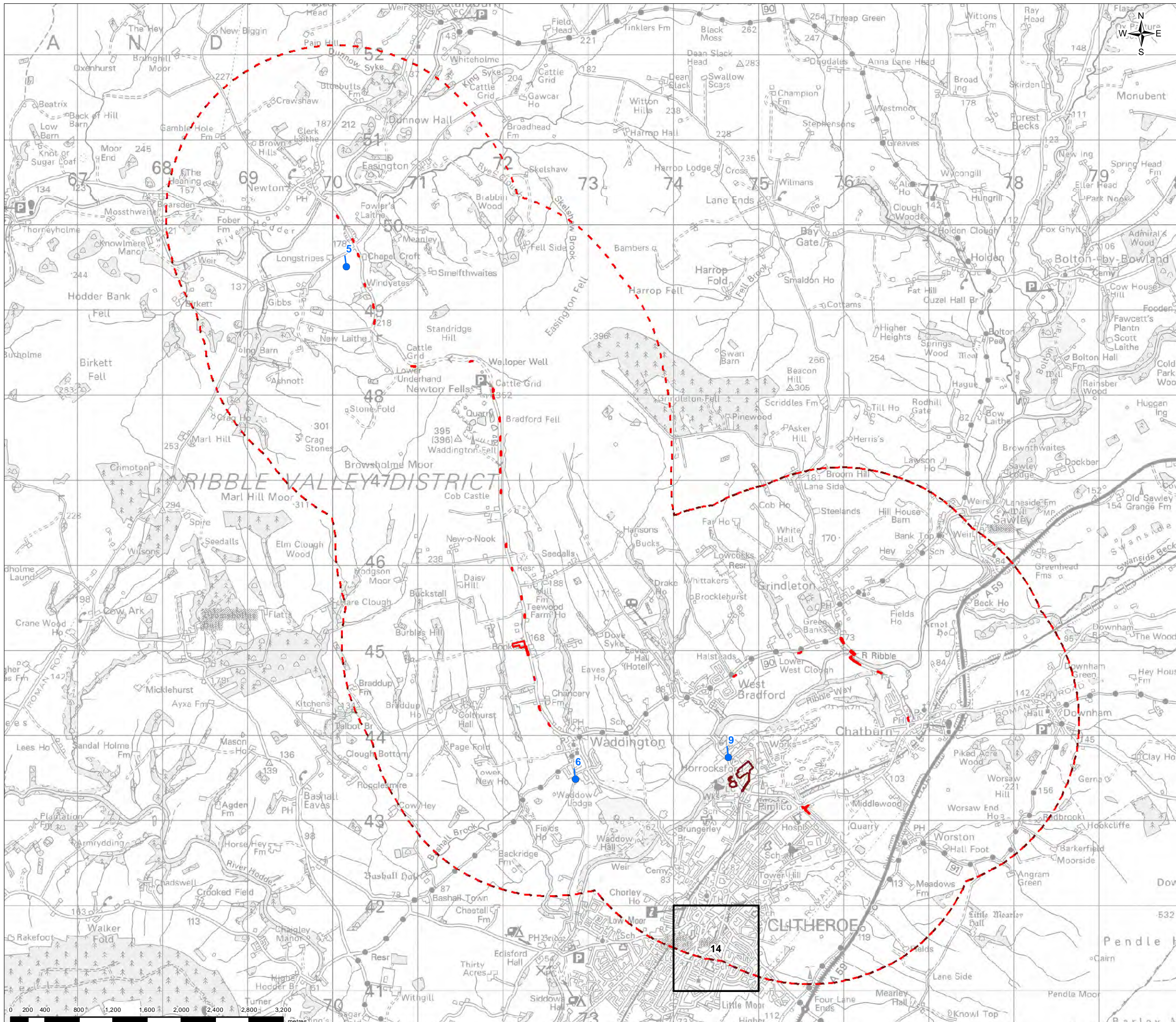
SCALE 1:60,000	SHEET SIZE A3
DRAWING NUMBER LCC_RVBC-BO-FIG-V5-P2-02.05.1	REVISION 0



The copyright of this document, which contains information of a proprietary nature, is vested in United Utilities Water Limited. The content of this document may not be used for purposes other than that for which it has been supplied and may not be reproduced, either wholly or in part, in any way whatsoever. It may not be used by, or its contents divulged to any other person whatsoever without the prior written permission of United Utilities Water Limited. Copyright Acknowledgement: Use of Ordnance Survey map data sanctioned by the controller of H.M. Stationery Office. OS Licence Number 100019326. Crown copyright reserved. Unauthorised production infringes copyright. Contains data provided by the Lancashire Environment Record Network and Greater Manchester Ecology Unit [2021]



FIGURE 4



**Legend**

- Highways improvement works
- Proposed works at Clitheroe
- Highways improvement works and proposed works at Clitheroe - 5km buffer

**Accuracy of Data (Refer to Desktop Assessment Report for Species Records Identifier for Desktop Records)**

- 1m and 10m
- 1000m



0	MK	CW	LS	KG	16/06/2021
VERSION	AUTH	CHKD	REVD	REASON FOR ISSUE	DATE



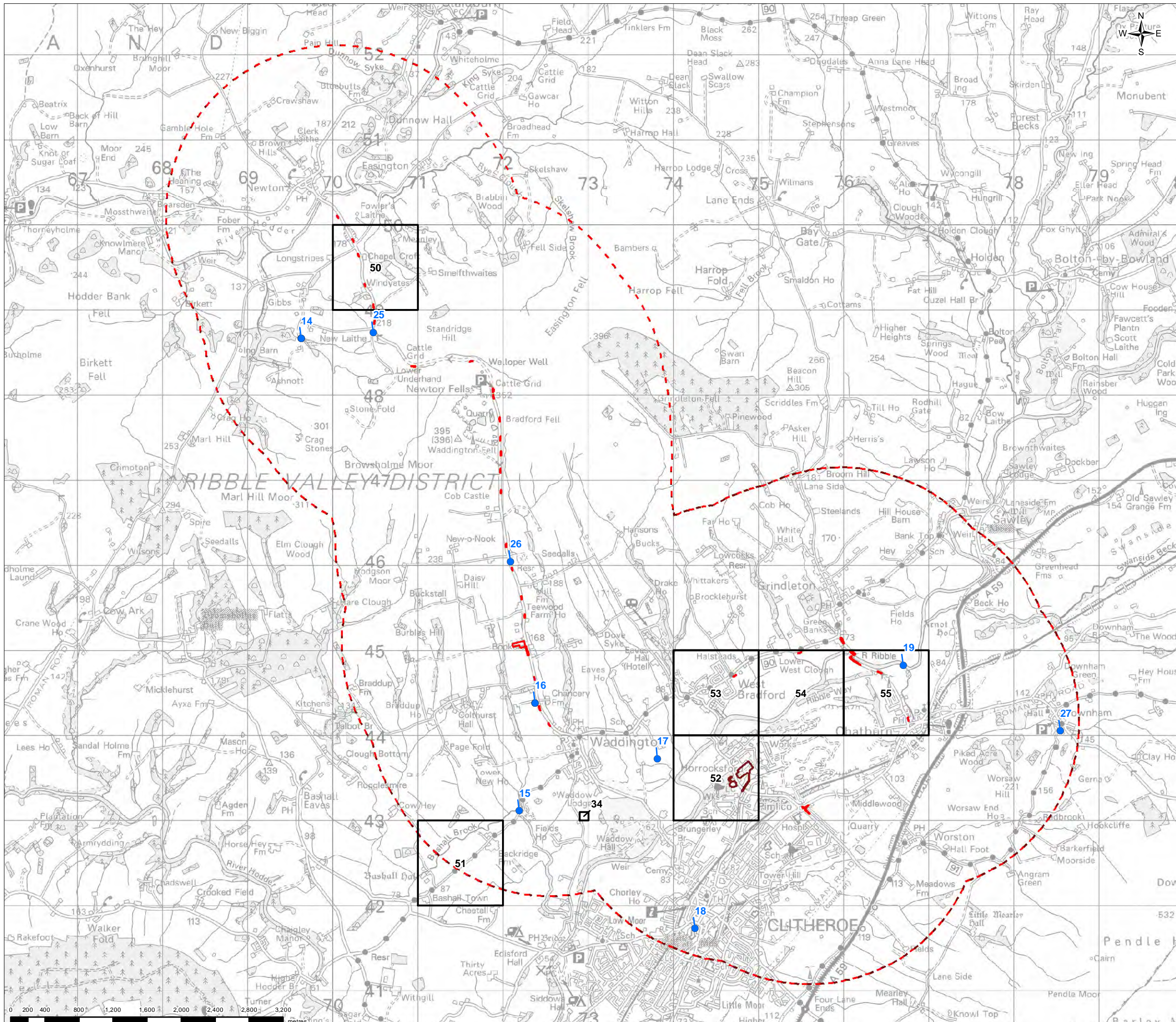
PROJECT UNITED UTILITIES WATER LIMITED  
HAWESWATER AQUEDUCT RESILIENCE PROGRAMME  
OFF-SITE HIGHWAYS WORKS TR4 VOLUME 5 PART II  
SPECIES DESKTOP RECORDS - PAGE 2 OF 8  
AMPHIBIAN

SCALE 1:43,000	SHEET SIZE A3
DRAWING NUMBER LCC_RVBC-BO-FIG-V5-P2-02.05.2	REVISION 0

The copyright of this document, which contains information of a proprietary nature, is vested in United Utilities Water Limited. The content of this document may not be used for purposes other than that for which it has been supplied and may not be reproduced, either wholly or in part, in any way whatsoever. It may not be used by, or its contents divulged to any other person whatsoever without the prior written permission of United Utilities Water Limited. Copyright Acknowledgement: Use of Ordnance Survey map data sanctioned by the controller of H.M. Stationery Office. OS Licence Number 100019326. Crown copyright reserved. Unauthorised production infringes copyright. Contains data provided by the Lancashire Environment Record Network and Greater Manchester Ecology Unit [2021]



FIGURE 4



**Legend**

- Highways improvement works
- Proposed works at Clitheroe
- Highways improvement works and proposed works at Clitheroe - 5km buffer

**Accuracy of Data (Refer to Desktop Assessment Report for Species Records Identifier for Desktop Records)**

- 1m and 10m
- 100m
- 1000m



0	MK	CW	LS	KG	16/06/2021
---	----	----	----	----	------------

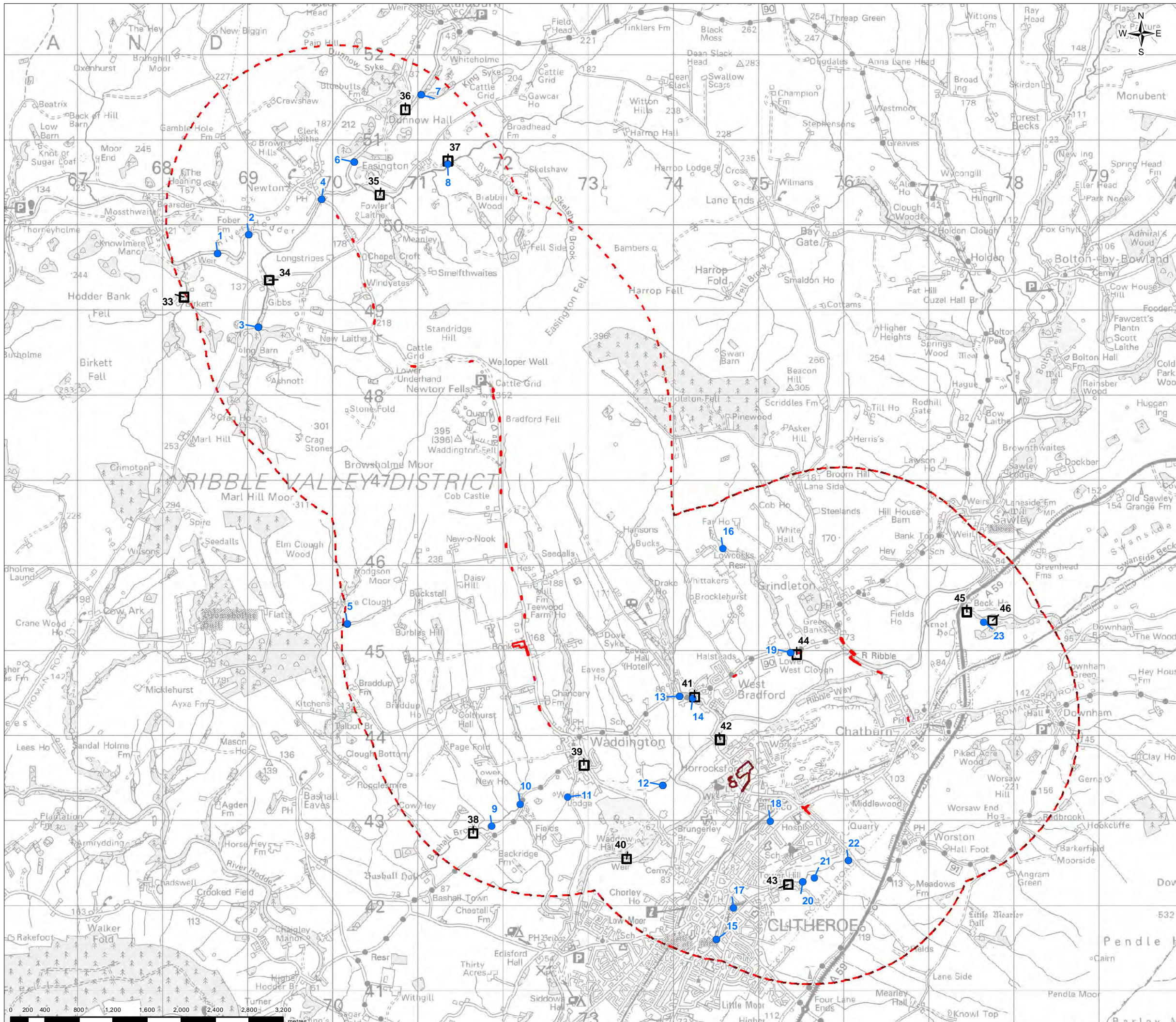
**United Utilities**  
Water for the North West

PROJECT	UNITED UTILITIES WATER LIMITED HAWESWATER AQUEDUCT RESILIENCE PROGRAMME OFF-SITE HIGHWAYS WORKS TR4 VOLUME 5 PART II SPECIES DESKTOP RECORDS - PAGE 3 OF 8 BIRD					
SCALE	1:43,000				SHEET SIZE	A3
DRAWING NUMBER	LCC_RVBC-BO-FIG-V5-P2-02.05.3				REVISION	0

The copyright of this document, which contains information of a proprietary nature, is vested in United Utilities Water Limited. The content of this document may not be used for purposes other than that for which it has been supplied and may not be reproduced, either wholly or in part, in any way whatsoever. It may not be used by, or its contents divulged to any other person whatsoever without the prior written permission of United Utilities Water Limited. Copyright Acknowledgement: Use of Ordnance Survey map data sanctioned by the controller of H.M. Stationery Office. OS Licence Number 100019326. Crown copyright reserved. Unauthorised production infringes copyright. Contains data provided by the Lancashire Environment Record Network and Greater Manchester Ecology Unit [2021]



FIGURE 4



**Legend**

- Highways improvement works
- Proposed works at Clitheroe
- Highways improvement works and proposed works at Clitheroe - 5km buffer

**Accuracy of Data (Refer to Desktop Assessment Report for Species Records Identifier for Desktop Records)**

- 1m and 10m
- 100m



0	MK	CW	LS	KG	16/06/2021
VERSION	AUTH	CHD	REVD	REASON FOR ISSUE	DATE

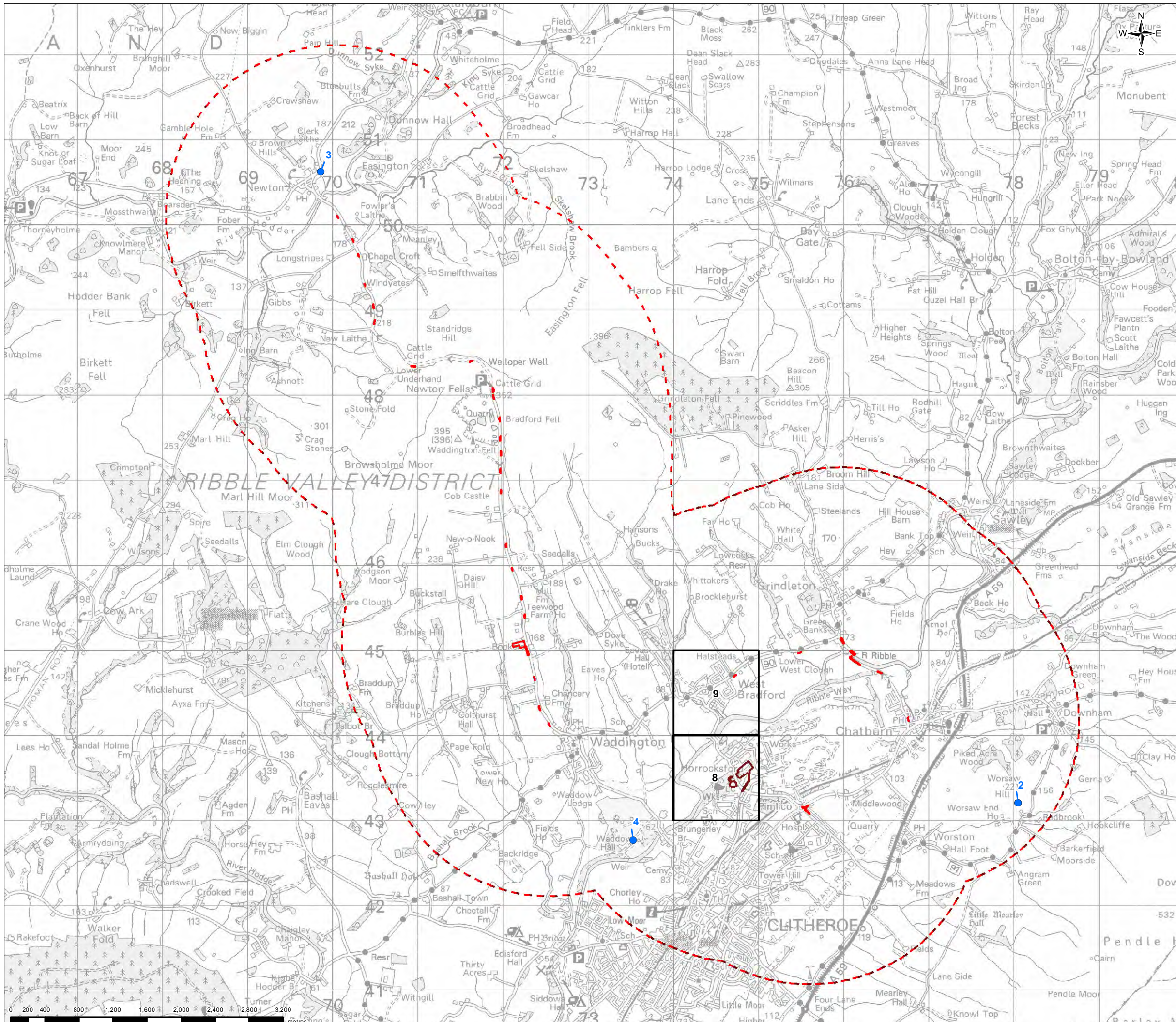


<p>PROJECT</p> <p>UNITED UTILITIES WATER LIMITED          HAWESWATER AQUEDUCT RESILIENCE PROGRAMME          OFF-SITE HIGHWAYS WORKS TR4 VOLUME 5 PART II          SPECIES DESKTOP RECORDS - PAGE 4 OF 8          BONY FISH, CRUSTACEAN, JAWLESS FISH, MOLLUSC</p>	
SCALE	SHEET SIZE
1:43,000	A3
DRAWING NUMBER	REVISION
LCC_RVBC-BO-FIG-V5-P2-02.05.4	0

The copyright of this document, which contains information of a proprietary nature, is vested in United Utilities Water Limited. The content of this document may not be used for purposes other than that for which it has been supplied and may not be reproduced, either wholly or in part, in any way whatsoever. It may not be used by, or its contents divulged to any other person whatsoever without the prior written permission of United Utilities Water Limited. Copyright Acknowledgement: Use of Ordnance Survey map data sanctioned by the controller of H.M. Stationery Office. OS Licence Number 100019326. Crown copyright reserved. Unauthorised production infringes copyright. Contains data provided by the Lancashire Environment Record Network and Greater Manchester Ecology Unit [2021]



FIGURE 4



**Legend**

- Highways improvement works
- Proposed works at Clitheroe
- Highways improvement works and proposed works at Clitheroe - 5km buffer

**Accuracy of Data (Refer to Desktop Assessment Report for Species Records Identifier for Desktop Records)**

- 1m and 10m
- 1000m



0	MK	CW	LS	KG	16/06/2021
VERSION	AUTH	CHD	REVD	REASON FOR ISSUE	DATE

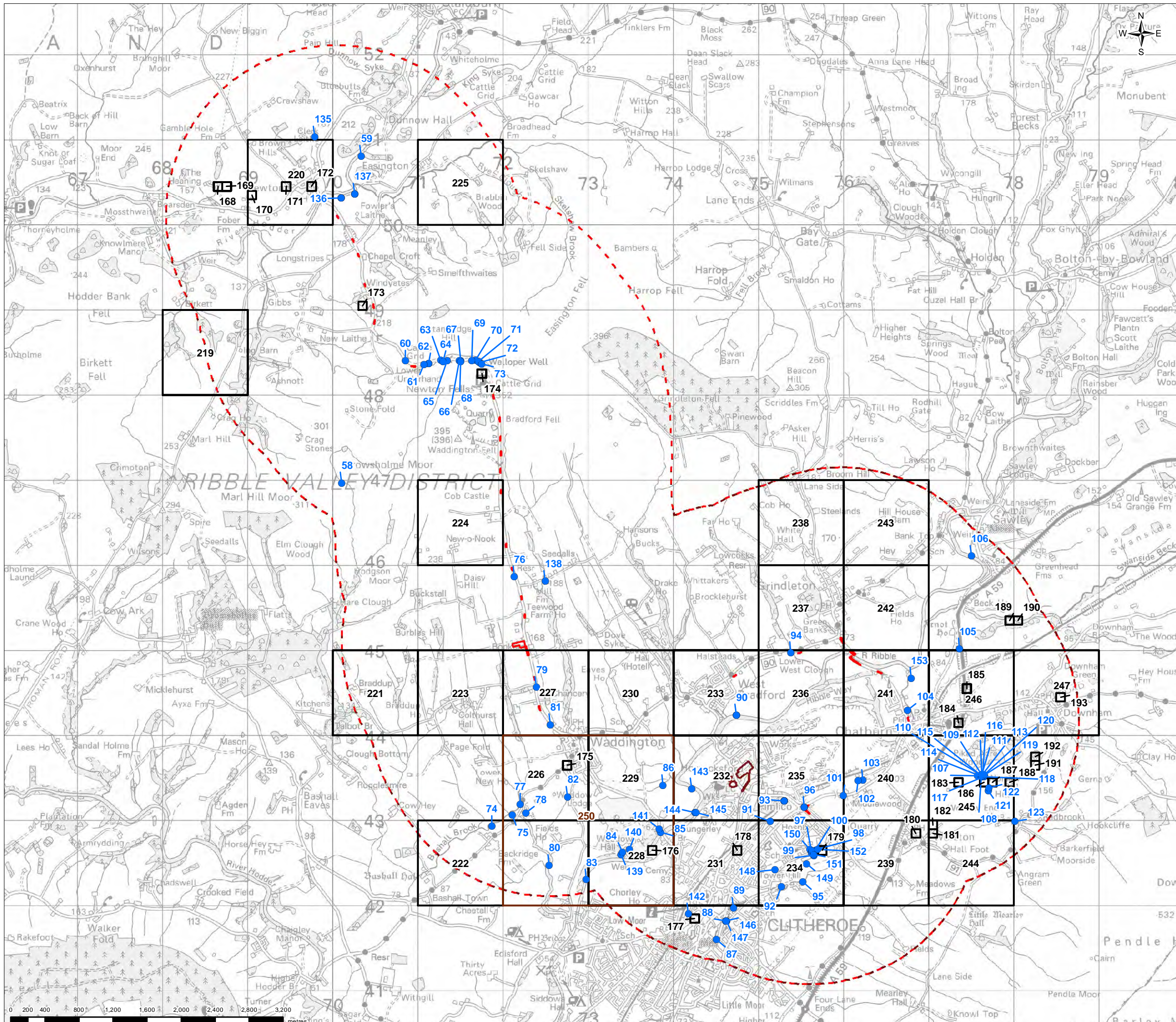


PROJECT		UNITED UTILITIES WATER LIMITED HAWESWATER AQUEDUCT RESILIENCE PROGRAMME OFF-SITE HIGHWAYS WORKS TR4 VOLUME 5 PART II SPECIES DESKTOP RECORDS - PAGE 5 OF 8 CLUBMOSS, FERN, FUNGUS, HORSETAIL, MOSS, LICHEN, LIVERWORT
SCALE	1:43,000	SHEET SIZE A3
DRAWING NUMBER	LCC_RVBC-BO-FIG-V5-P2-02.05.5	REVISION 0

The copyright of this document, which contains information of a proprietary nature, is vested in United Utilities Water Limited. The content of this document may not be used for purposes other than that for which it has been supplied and may not be reproduced, either wholly or in part, in any way whatsoever. It may not be used by, or its contents divulged to any other person whatsoever without the prior written permission of United Utilities Water Limited. Copyright Acknowledgement: Use of Ordnance Survey map data sanctioned by the controller of H.M. Stationery Office. OS Licence Number 100019326. Crown copyright reserved. Unauthorised production infringes copyright. Contains data provided by the Lancashire Environment Record Network and Greater Manchester Ecology Unit [2021]



FIGURE 4



**Legend**

- Highways improvement works
- Proposed works at Clitheroe
- Highways improvement works and proposed works at Clitheroe - 5km buffer

**Accuracy of Data (Refer to Desktop Assessment Report for Species Records Identifier for Desktop Records)**

- 1m and 10m
- 100m
- 1000m
- 2000m



0	MK	CW	LS	KG	16/06/2021
VERSION	AUTH	CHD	REVD	REASON FOR ISSUE	DATE

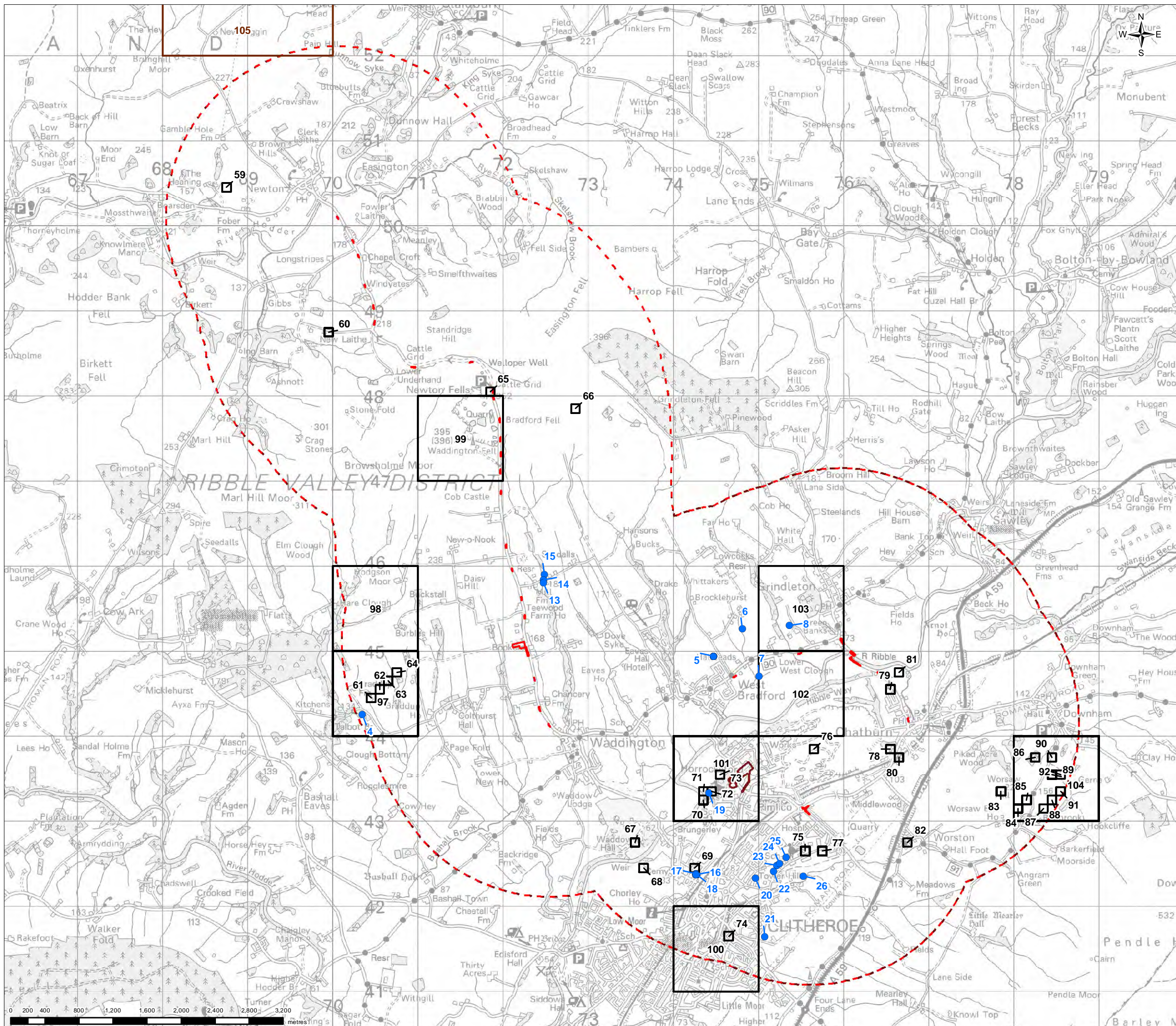


PROJECT	UNITED UTILITIES WATER LIMITED HAWESWATER AQUEDUCT RESILIENCE PROGRAMME OFF-SITE HIGHWAYS WORKS TR4 VOLUME 5 PART II SPECIES DESKTOP RECORDS - PAGE 6 OF 8 CONIFER, FLOWERING PLANT				
SCALE	1:43,000				SHEET SIZE
DRAWING NUMBER	LCC_RVBC-BO-FIG-V5-P2-02.05.6				REVISION
					0

The copyright of this document, which contains information of a proprietary nature, is vested in United Utilities Water Limited. The content of this document may not be used for purposes other than that for which it has been supplied and may not be reproduced, either wholly or in part, in any way whatsoever. It may not be used by, or its contents divulged to any other person whatsoever without the prior written permission of United Utilities Water Limited. Copyright Acknowledgement: Use of Ordnance Survey map data sanctioned by the controller of H.M. Stationery Office. OS Licence Number 100019326. Crown copyright reserved. Unauthorised production infringes copyright. Contains data provided by the Lancashire Environment Record Network and Greater Manchester Ecology Unit [2021]



FIGURE 4



**Legend**

- Highways improvement works
- Proposed works at Clitheroe
- Highways improvement works and proposed works at Clitheroe - 5km buffer

**Accuracy of Data (Refer to Desktop Assessment Report for Species Records Identifier for Desktop Records)**

- 1m and 10m
- 100m
- 1000m



0	MK	CW	LS	KG	16/06/2021
VERSION	AUTH	CHRD	REVD	REASON FOR ISSUE	DATE

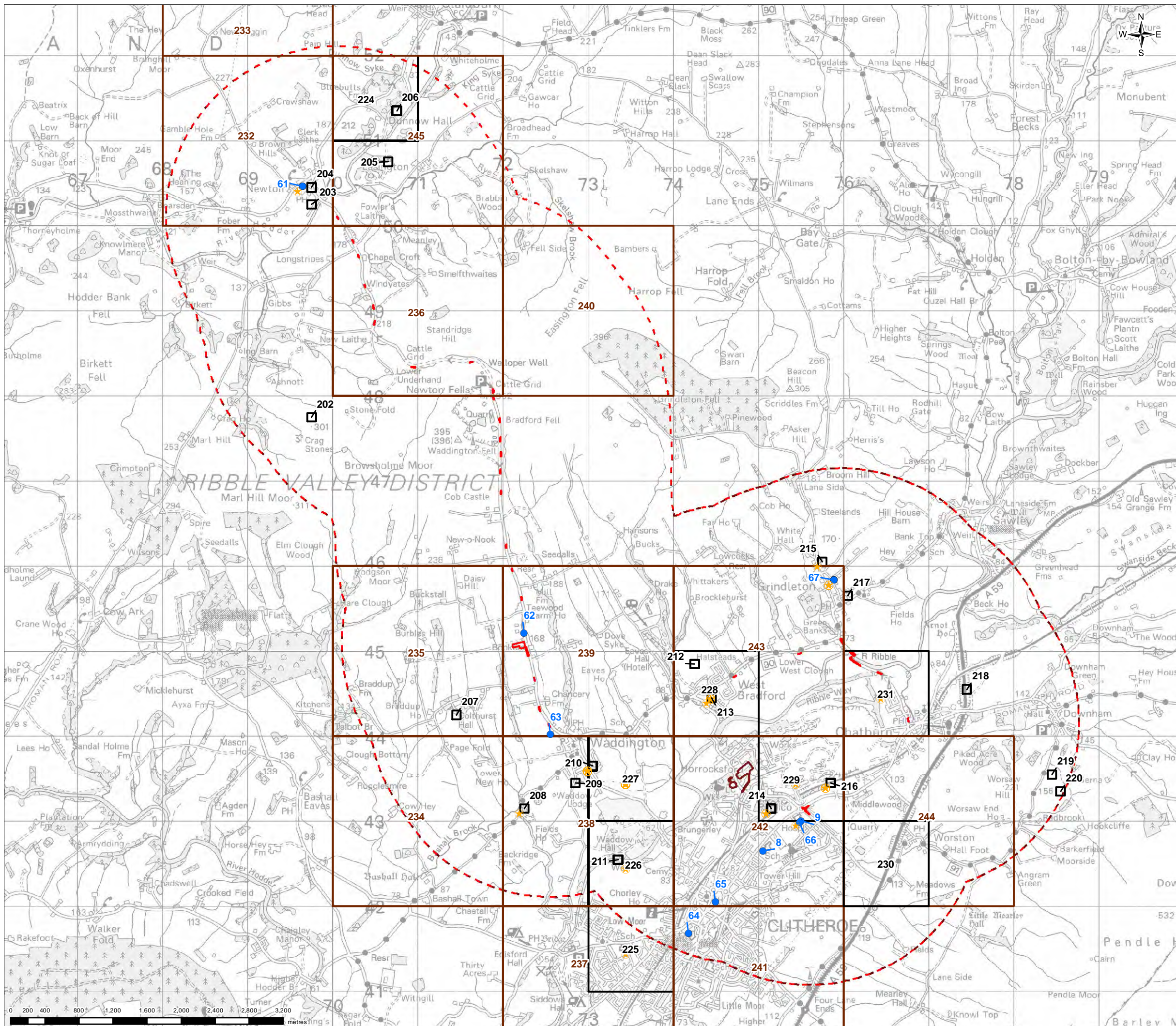


<p><b>PROJECT</b></p> <p>UNITED UTILITIES WATER LIMITED          HAWESWATER AQUEDUCT RESILIENCE PROGRAMME          OFF-SITE HIGHWAYS WORKS TR4 VOLUME 5 PART II          SPECIES DESKTOP RECORDS - PAGE 7 OF 8          INSECT</p>	
SCALE	SHEET SIZE
1:43,000	A3
DRAWING NUMBER	REVISION
LCC_RVBC-BO-FIG-V5-P2-02.05.7	0

The copyright of this document, which contains information of a proprietary nature, is vested in United Utilities Water Limited. The content of this document may not be used for purposes other than that for which it has been supplied and may not be reproduced, either wholly or in part, in any way whatsoever. It may not be used by, or its contents divulged to any other person whatsoever without the prior written permission of United Utilities Water Limited. Copyright Acknowledgement: Use of Ordnance Survey map data sanctioned by the controller of H.M. Stationery Office. OS Licence Number 100019326. Crown copyright reserved. Unauthorised production infringes copyright. Contains data provided by the Lancashire Environment Record Network and Greater Manchester Ecology Unit [2021]



FIGURE 4



**Legend**

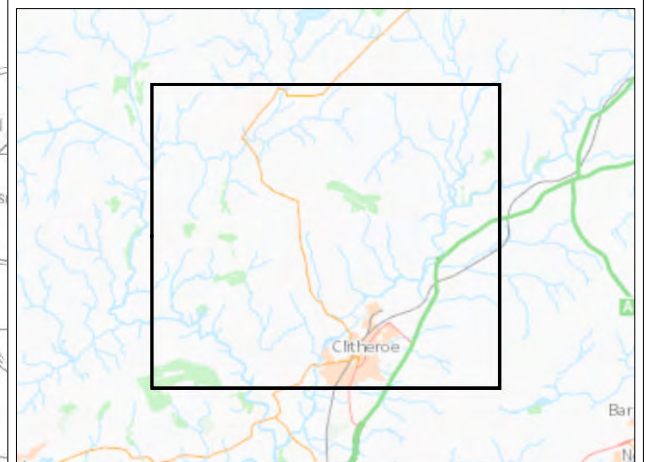
- Highways improvement works
- Proposed works at Clitheroe
- Highways improvement works and proposed works at Clitheroe - 5km buffer

**Accuracy of Data (Refer to Desktop Assessment Report for Species Records Identifier for Desktop Records)**

- 1m and 10m
- 100m
- 1000m
- 2000m

**Bat Roosts Records**

- Location of bat roost (data from 1996-2019)



0	MK	CW	LS	KG	16/06/2021
VERSION	AUTH	CHKD	REVD	REASON FOR ISSUE	DATE



PROJECT		UNITED UTILITIES WATER LIMITED HAWESWATER AQUEDUCT RESILIENCE PROGRAMME OFF-SITE HIGHWAYS WORKS TR4 VOLUME 5 PART II SPECIES DESKTOP RECORDS - PAGE 8 OF 8 MARINE MAMMAL, TERRESTRIAL MAMMAL
SCALE	1:43,000	SHEET SIZE A3
DRAWING NUMBER	LCC_RVBC-BO-FIG-V5-P2-02.05.8	REVISION 0

The copyright of this document, which contains information of a proprietary nature, is vested in United Utilities Water Limited. The content of this document may not be used for purposes other than that for which it has been supplied and may not be reproduced, either wholly or in part, in any way whatsoever. It may not be used by, or its contents divulged to any other person whatsoever without the prior written permission of United Utilities Water Limited. Copyright Acknowledgement: Use of Ordnance Survey map data sanctioned by the controller of H.M. Stationery Office. OS Licence Number 100019326. Crown copyright reserved. Unauthorised production infringes copyright. Contains data provided by the Lancashire Environment Record Network and Greater Manchester Ecology Unit [2021]