











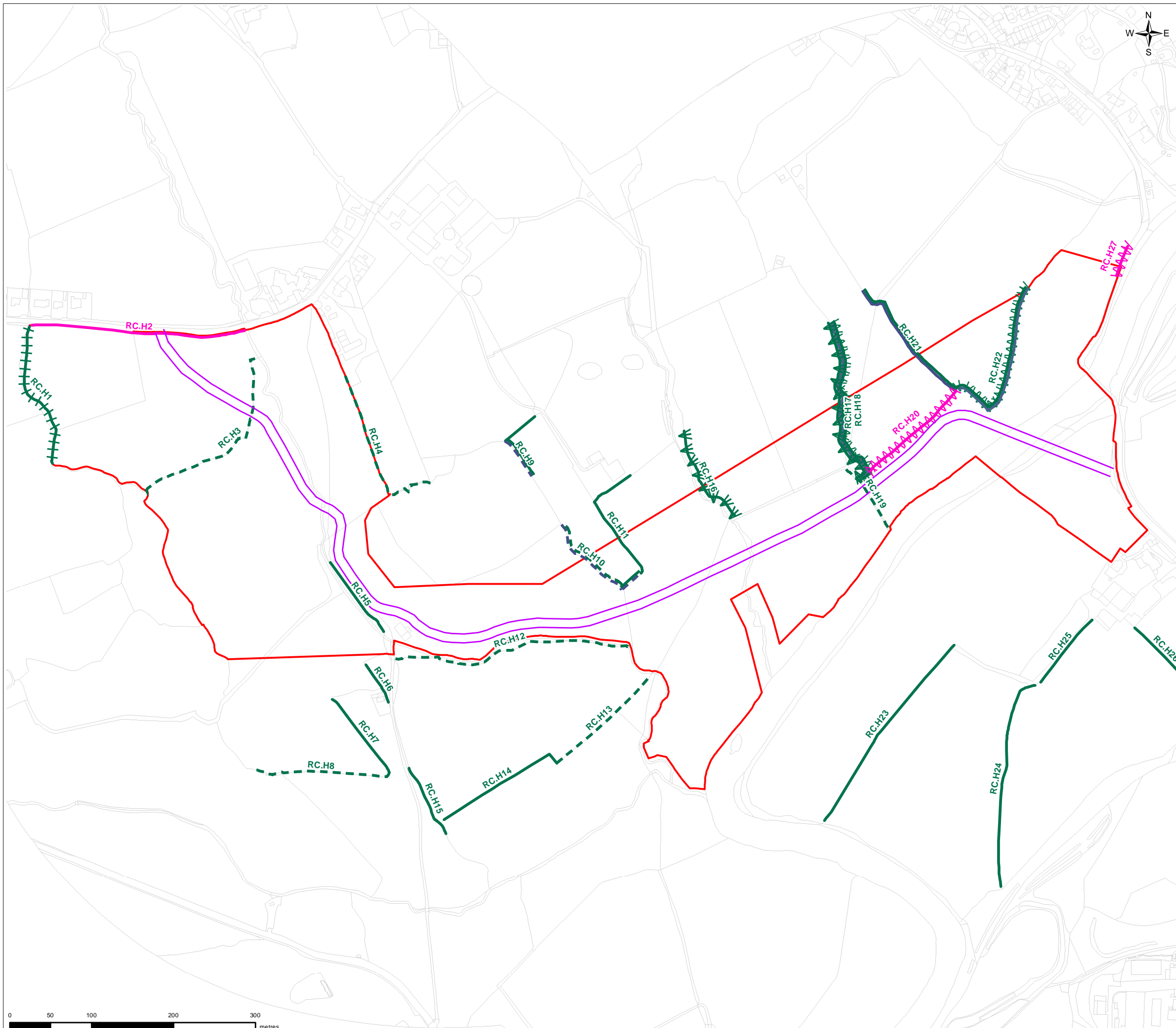


FIGURE 9A.6



Legend

-  Red line boundary
 -  Proposed route alignment
 -  Native species-rich intact hedge and ditch
 -  Species-poor intact hedge
 -  Species-poor intact hedge and ditch
 -  Species-poor intact hedge and dry ditch
 -  Species-poor defunct hedge
 -  Species-poor defunct hedge with dry ditch
 -  Native species-rich hedge and trees
 -  Species-poor hedge and trees
- Important Hedgerow Records**
-  Native species-rich intact hedge
 -  Species-poor intact hedge



0	MK	FW	KG	Initial Issue	10/06/2021
VERSION	AUTH	CHRD	REVD	REASON FOR ISSUE	DATE



UNITED UTILITIES WATER LIMITED
 HAWESWATER AQUEDUCT RESILIENCE PROGRAMME
 HEDGEROW ASSESSMENT PLAN
 RIBBLE CROSSING



SCALE 1:4,500	SHEET SIZE A3
DRAWING NUMBER LCC_RVBC-BO-RC-FIG-009-01-006	REVISION 0

The copyright of this document, which contains information of a proprietary nature, is vested in United Utilities Water Limited. The content of this document may not be used for purposes other than that for which it has been supplied and may not be reproduced, either wholly or in part, in any way whatsoever. It may not be used by, or its contents divulged to any other person whatsoever without the prior written permission of United Utilities Water Limited. Copyright Acknowledgement: Use of Ordnance Survey map data sanctioned by the controller of H.M. Stationery Office. OS Licence Number 100019326. Crown copyright reserved. Unauthorised production infringes copyright.