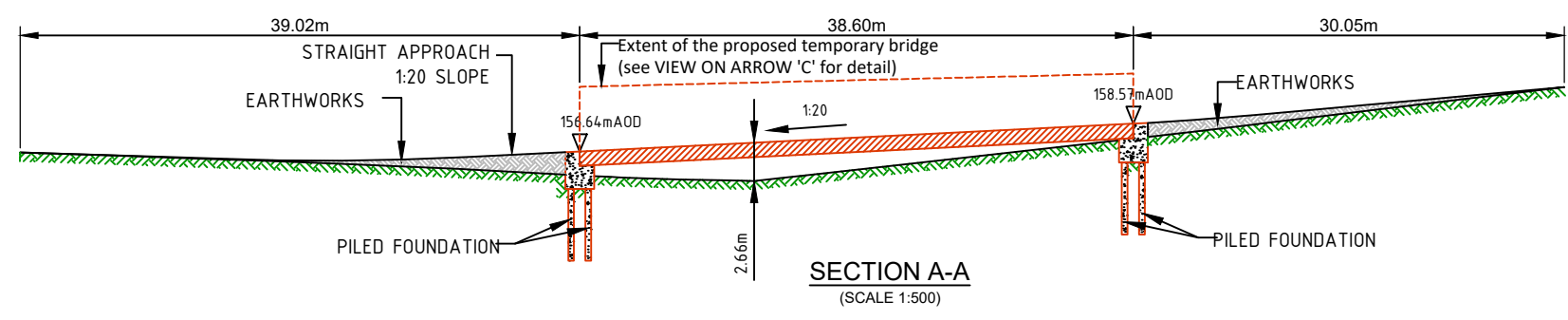
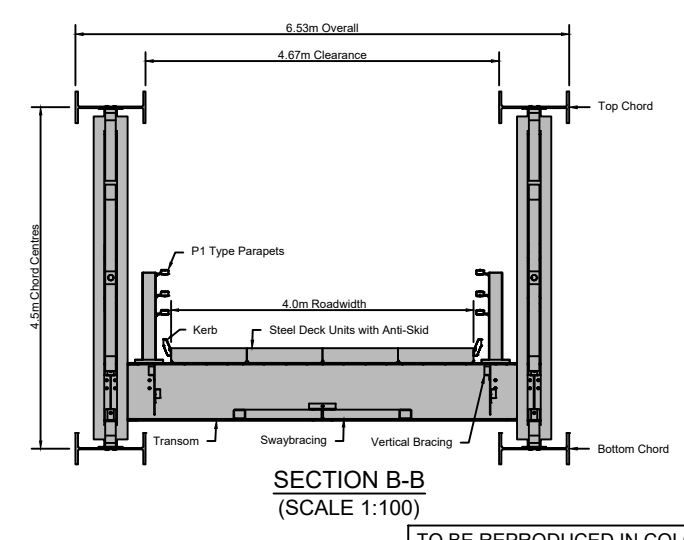
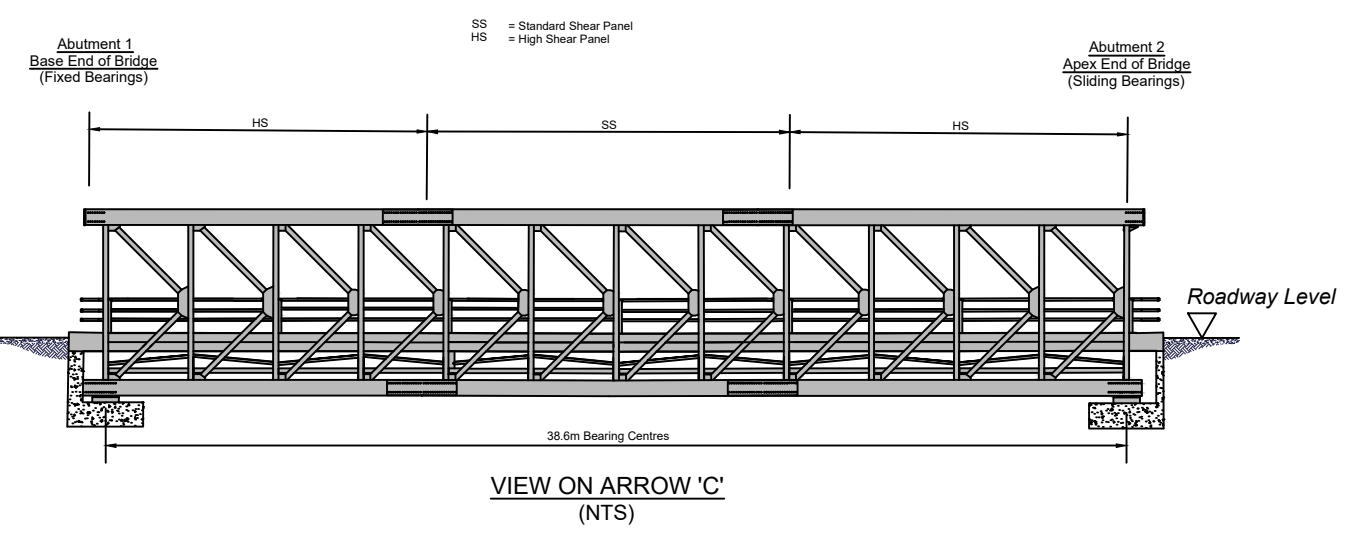


- NOTES**
1. ALL DIMENSIONS AND LEVELS IN METRES AOD UNLESS NOTED OTHERWISE.
  2. TEMPORARY BRIDGE BASED UPON INDICATIVE SUPPLIER INFORMATION:  
24093-24348-MAB-COM-001-BU-CO-001-P01  
24093-24348-MAB-COM-001-DR-CD-101-P01  
24093-24348-MAB-COM-001-DR-CD-201-P01
  3. LAYOUTS AND SECTIONS ARE NOTIONAL TO ESTABLISH EIA PLANNING BOUNDARY LIMITS ONLY. NOT TO BE USED FOR CONSTRUCTION PURPOSES.
  4. PILED FOUNDATIONS MAY BE REQUIRED SUBJECT TO DETAILED DESIGN. INDICATIVE LENGTH CURRENTLY SHOWN.



- LEGEND**
- Proposed temporary road (green line)
  - Proposed temporary bridge (orange line)
  - BHS and GWDE Habitats (purple shaded area)



P01.1	---	---	---	---	---
VERSION	AUTH	CHKD	REVD	REASON FOR ISSUE	DATE
S0				Initial Status or WIP	
SUITABILITY CODE	SUITABILITY DESCRIPTION				



UNITED UTILITIES WATER LIMITED  
 HAWESWATER AQUEDUCT RESILIENCE PROGRAMME  
 RIBBLE VALLEY BOROUGH COUNCIL  
 NEWTON-IN-BOWLAND COMPOUND PROPOSED TEMP  
 GAMBLE HOLE FARM PASTURE BHS CROSSING  
 GENERAL ARRANGEMENT AND ELEVATIONS

SCALE 1:500	SHEET SIZE A3
DRAWING NUMBER 80061155-01-UU-TR3-97-DR-C-00046	REVISION P01.1

TO BE REPRODUCED IN COLOUR ONLY

The copyright of this document, which contains information of a proprietary nature, is vested in United Utilities Water Limited. The content of this document may not be used for purposes other than that for which it has been supplied and may not be reproduced, either wholly or in part, in any way whatsoever. It may not be used by, or its contents divulged to any other person whatsoever without the prior written permission of United Utilities Water Limited.  
 Copyright Acknowledgement: Use of Ordnance Survey map data sanctioned by the controller of H.M. Stationery Office. OS Licence Number 100019326. Crown copyright reserved. Unauthorised production infringes copyright.