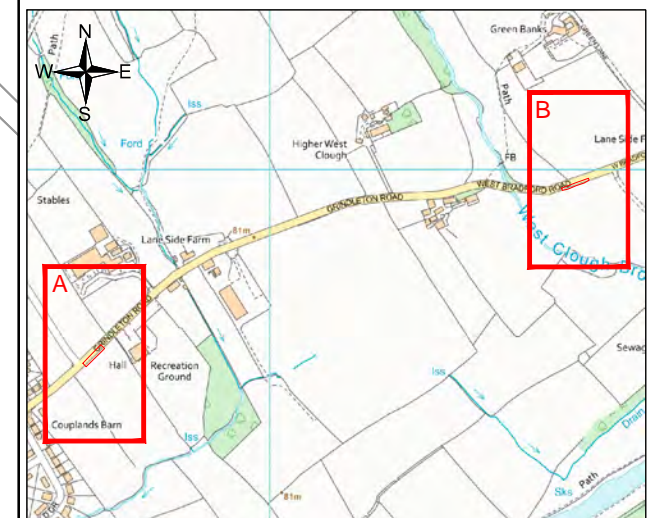


**Notes**  
 PP - Passing Place RW - Road Widening  
 Refer to Sheets 11 & 12 for typical sections for treatment of passing places, road widening and boundary feature reinstatement proposals. Typical treatment will depend on where proposals are on level ground, shallow cut, deep cut, shallow fill or deep fill.  
 All passing places are temporary proposals and will be reinstated to existing on completion of the scheme. Road widening works and junction improvements solely within the public highway limits would be retained, with affected walls and/or hedgerows reinstated as appropriate. Road widening or junction improvement works in third party land would be reinstated to match pre-entry condition upon completion of construction.  
 Refer to Off-site Highways Works Master Plan LCC\_RVBC-BO-FIG-V5-P1-001 within Volume 5 of the Environmental Statement for Bowland for the schedule of the road widening and passing places.  
 Refer to Proposed Bowland Section Environmental Statement, Volume 5 Figures for details of works in relation to trees.

- Legend**
- Site Red Line Boundary
  - Hedgerow to be removed and reinstated upon completion
  - Proposed Road widening up to 2m

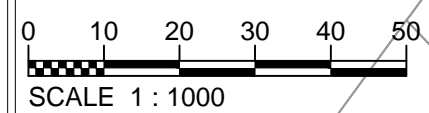
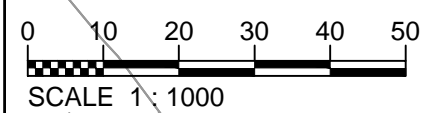


0	ARL	JP	AS	FINAL ISSUE	MAY 2021
VERSION	AUTH	CHKD	REVD	REASON FOR ISSUE	DATE



UNITED UTILITIES WATER LIMITED  
 HAWESWATER AQUEDUCT RESILIENCE PROGRAMME  
 RIBBLE VALLEY BOROUGH COUNCIL (BOWLAND)  
 HIGHWAYS WORKS PROPOSALS  
 SHEET 8 of 12

SCALE 1: 2,500	SHEET SIZE A3
DRAWING NUMBER RVBC-BO-APP-004-12_08	REVISION 0



TO BE REPRODUCED IN COLOUR ONLY