


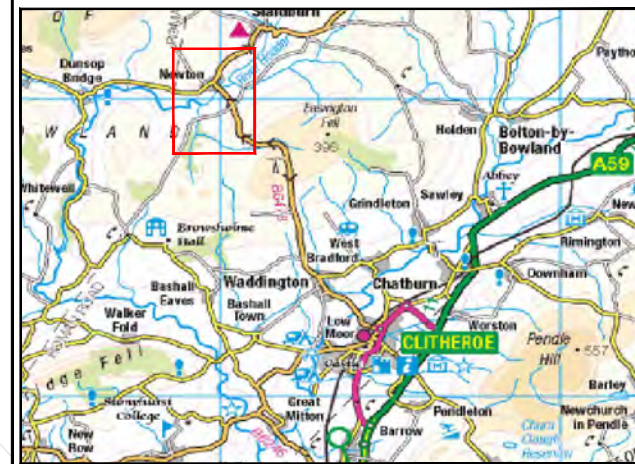


Legend

-  PROPOSED KERB
-  VISIBILITY SPLAY (INCLUDING VEGETATION CLEARANCE WHERE NECESSARY)
-  EXISTING FENCE TO BE REMOVED




DO	XX	XX	XX	FIRST DRAFT	JAN 2021
VERSION	AUTH	CHKD	REVD	REASON FOR ISSUE	DATE



UNITED UTILITIES WATER LIMITED
 HAWESWATER AQUEDUCT RESILIENCE PROGRAMME
 COMPOUND JUNCTION ACCESS DETAILS
 NEWTON IN BOWLAND COMPOUND HALLGATE HILL

SCALE 1:500	SHEET SIZE A3
DRAWING NUMBER RVBC-BO-APP-004-11_02	REVISION D0



The copyright of this document, which contains information of a proprietary nature, is vested in United Utilities Water Limited. The content of this document may not be used for purposes other than that for which it has been supplied and may not be reproduced, either wholly or in part, in any way whatsoever. It may not be used by, or its contents divulged to any other person whatsoever without the prior written permission of United Utilities Water Limited.
 Copyright Acknowledgement: Use of Ordnance Survey map data sanctioned by the controller of H.M. Stationery Office. OS Licence Number 100019326. Crown copyright reserved. Unauthorised production infringes copyright.