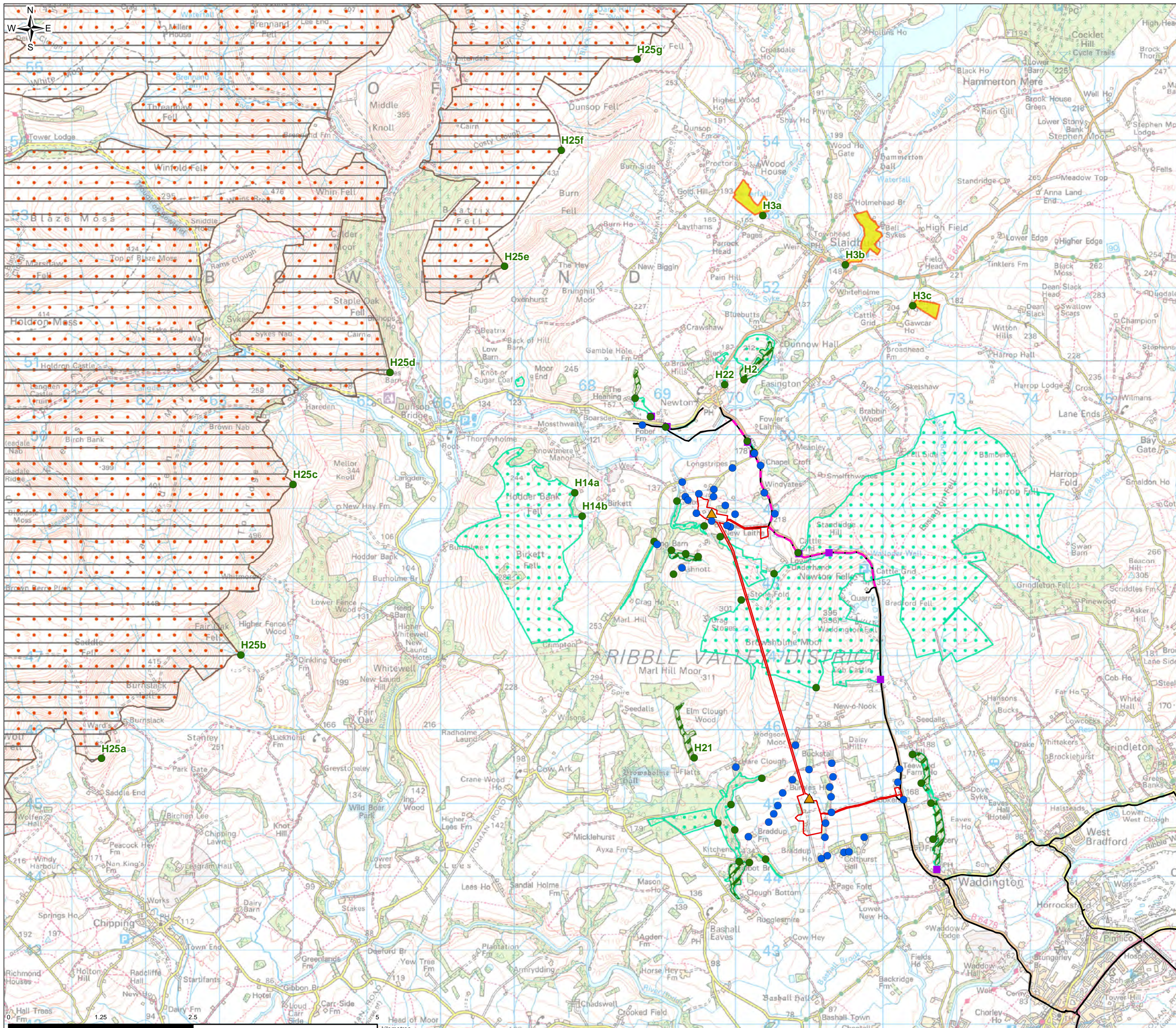
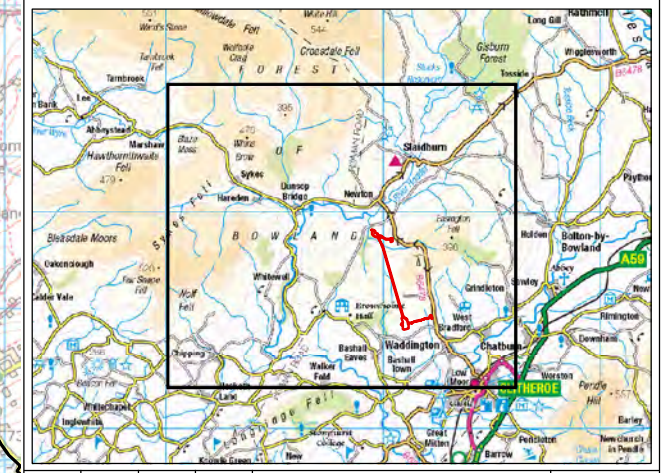


FIGURE 18.1



- Legend**
- Planning Application Boundary
  - Human Locations
  - Ecological Locations
  - Ecological Location Transect Point for Road Traffic Emissions
  - ▲ Modelled Diesel Generators
  - Affected Road Network
  - Modelled Road Network
  - Ancient Woodland
  - Special Area of Conservation (SAC)
  - Special Protection Area (SPA)
  - Site of Special Scientific Interest (SSSI)
  - Biological Heritage Site (BHS)



VERSION	AUTH	CHKD	REVD	REASON FOR ISSUE	DATE
0	SP	RT	SB	Initial Issue	16/06/2021

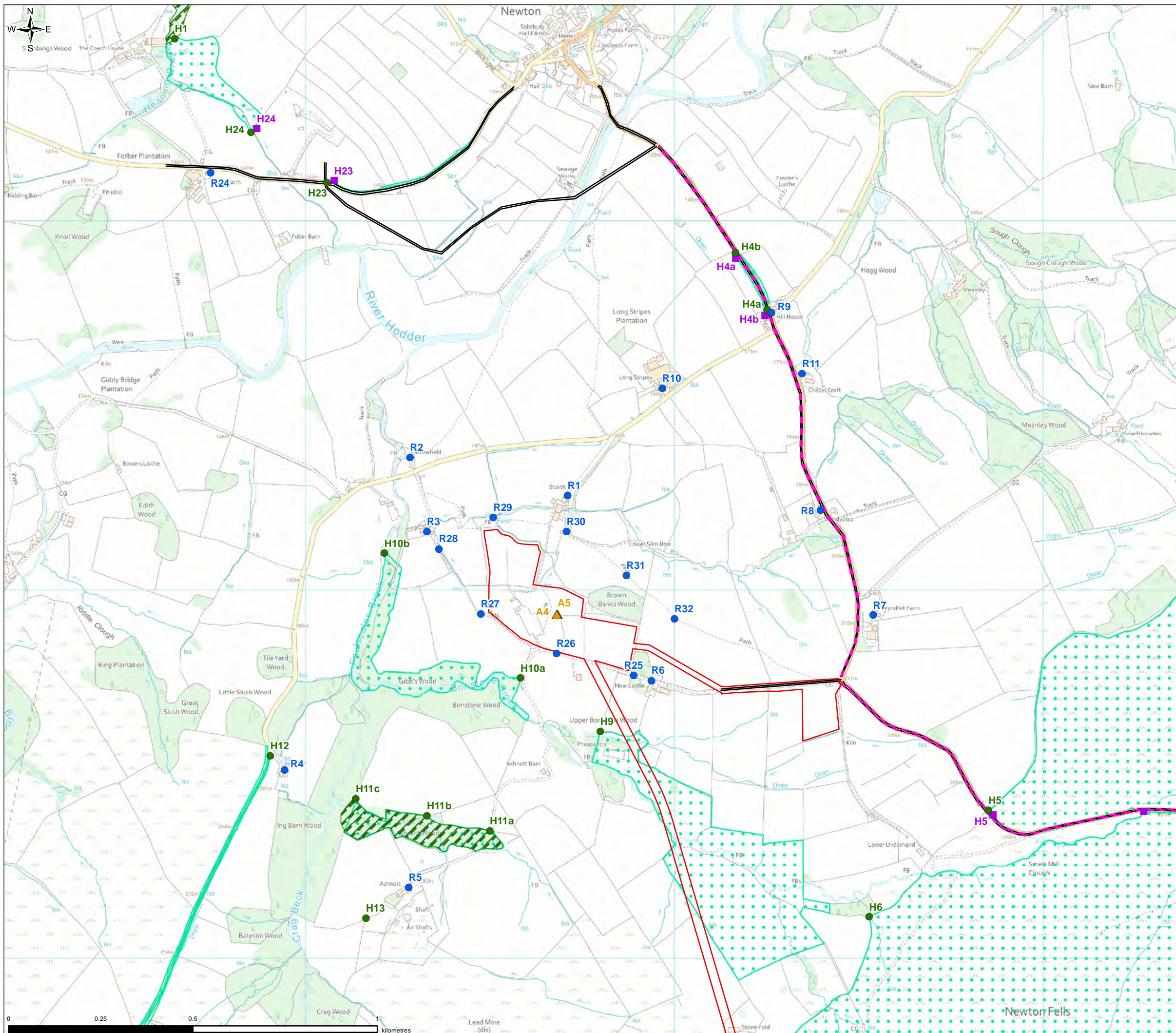


UNITED UTILITIES WATER LIMITED  
 HAWESWATER AQUEDUCT RESILIENCE PROGRAMME  
 MODELLED GENERATOR LOCATIONS, RECEPTOR  
 LOCATIONS AND MODELLED ROAD NETWORK  
 PAGE 1 OF 4

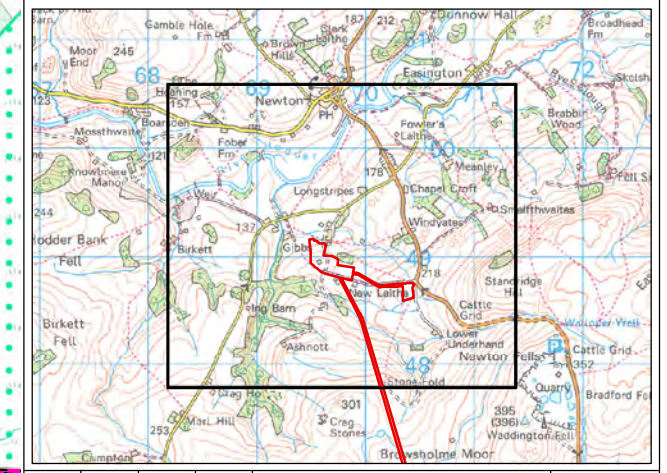
SCALE	1:50,000	SHEET SIZE	A3
DRAWING NUMBER	RVBC-MH-FIG-018-001	REVISION	0

The copyright of this document, which contains information of a proprietary nature, is vested in United Utilities Water Limited. The content of this document may not be used for purposes other than that for which it has been supplied and may not be reproduced, either wholly or in part, in any way whatsoever. It may not be used by, or its contents divulged to any other person whatsoever without the prior written permission of United Utilities Water Limited. Copyright Acknowledgement: Use of Ordnance Survey map data sanctioned by the controller of H.M. Stationery Office. OS Licence Number 100013226. Crown copyright reserved. Unauthorised production infringes copyright. © Crown copyright and database rights 2020 Ordnance Survey 0100031673. Contains public sector information licensed under the Open Government Licence v3.0. Greater Manchester Ecology Unit (TAMESIDE MBC LICENCE NO LA100022697, 2020) LERN © Lancashire Environment Record Network (2020)

FIGURE 18.1



- Legend**
- Planning Application Boundary
  - Human Locations
  - Ecological Locations
  - Ecological Location Transect Point for Road Traffic Emissions
  - ▲ Modelled Diesel Generators
  - Affected Road Network
  - Modelled Road Network
  - Ancient Woodland
  - Biological Heritage Site (BHS)



VERSION	SP	RT	SB	Initial Issue	16/06/2021
0				REASON FOR ISSUE	DATE

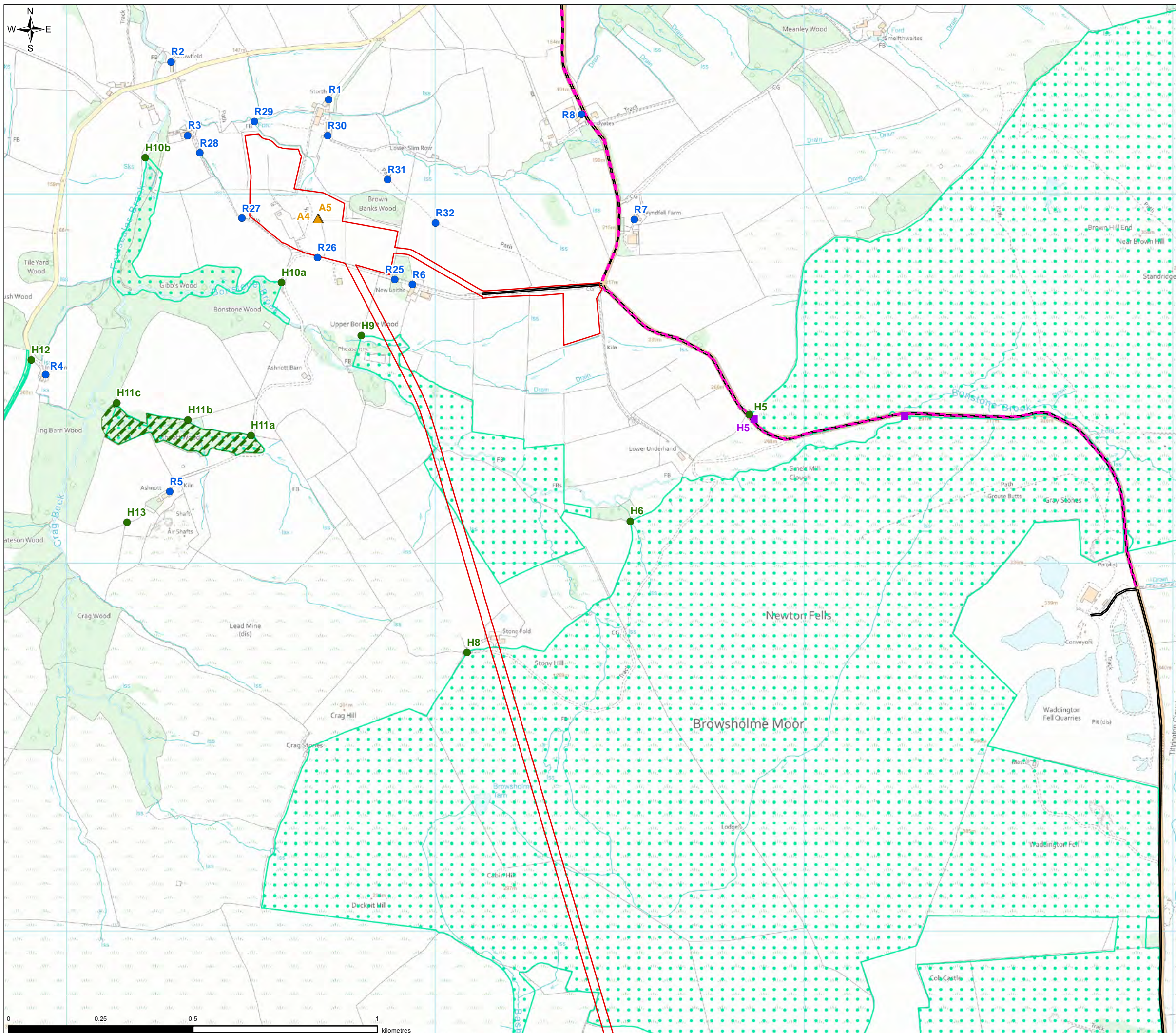


UNITED UTILITIES WATER LIMITED  
HAWESWATER AQUEDUCT RESILIENCE PROGRAMME  
MODELLED GENERATOR LOCATIONS, RECEPTOR  
LOCATIONS AND MODELLED ROAD NETWORK  
PAGE 2 OF 4

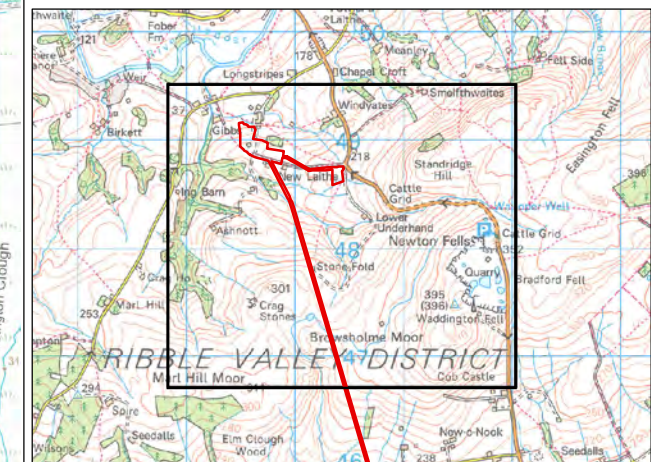
SCALE 1:10,000	SHEET SIZE A3
DRAWING NUMBER RVBC-MH-FIG-018-001	REVISION 0

The copyright of this document, which contains information of a proprietary nature, is vested in United Utilities Water Limited. The content of this document may not be used for purposes other than that for which it has been supplied and may not be reproduced, either wholly or in part, in any way whatsoever. It may not be used by, or its contents divulged to any other person whatsoever without the prior written permission of United Utilities Water Limited. Copyright Acknowledgement: Use of Ordnance Survey map data sanctioned by the controller of H.M. Stationery Office. OS Licence Number 100019326. Crown copyright reserved. Unauthorised production infringes copyright. © Crown copyright and database rights 2020 Ordnance Survey 0100031673. Contains public sector information licensed under the Open Government Licence v3.0. Greater Manchester Ecology Unit (TAMESIDE MBC LICENCE NO LA10002697, 2020) LERN © Lancashire Environment Record Network (2020)

FIGURE 18.1



- Legend**
- Planning Application Boundary
  - Human Locations
  - Ecological Locations
  - Ecological Location Transect Point for Road Traffic Emissions
  - ▲ Modelled Diesel Generators
  - Affected Road Network
  - Modelled Road Network
  - Ancient Woodland
  - Biological Heritage Site (BHS)



0	SP	RT	SB	Initial Issue	16/06/2021
VERSION	AUTH	CHKD	REVD	REASON FOR ISSUE	DATE

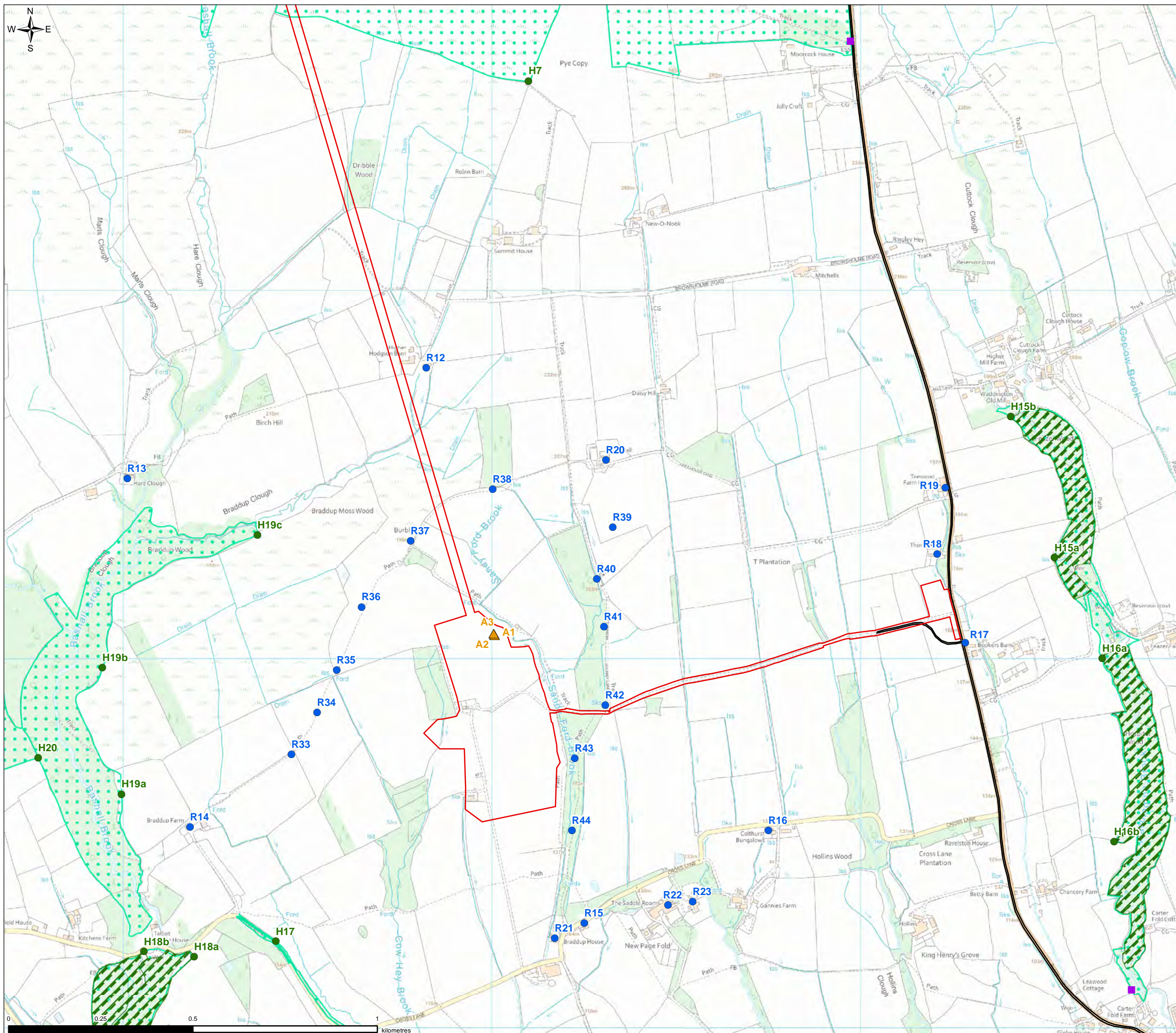


UNITED UTILITIES WATER LIMITED  
 HAWESWATER AQUEDUCT RESILIENCE PROGRAMME  
 MODELLED GENERATOR LOCATIONS, RECEPTOR  
 LOCATIONS AND MODELLED ROAD NETWORK  
 PAGE 3 OF 4

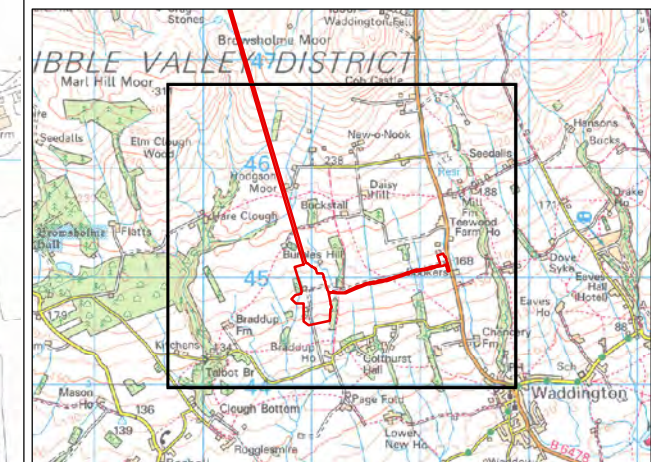
SCALE 1:10,000	SHEET SIZE A3
DRAWING NUMBER RVBC-MH-FIG-018-001	REVISION 0

The copyright of this document, which contains information of a proprietary nature, is vested in United Utilities Water Limited. The content of this document may not be used for purposes other than that for which it has been supplied and may not be reproduced, either wholly or in part, in any way whatsoever. It may not be used by, or its contents divulged to any other person whatsoever without the prior written permission of United Utilities Water Limited. Copyright Acknowledgement: Use of Ordnance Survey map data sanctioned by the controller of H.M. Stationery Office. OS Licence Number 10019326. Crown copyright reserved. Unauthorised production infringes copyright. © Crown copyright and database rights 2020 Ordnance Survey 0100031673. Contains public sector information licensed under the Open Government Licence v3.0. Greater Manchester Ecology Unit (TAMESIDE MBC LICENCE NO LA100022697, 2020) LERN © Lancashire Environment Record Network (2020)

FIGURE 18.1



- Legend**
- Planning Application Boundary
  - Human Locations
  - Ecological Locations
  - Ecological Location Transect Point for Road Traffic Emissions
  - ▲ Modelled Diesel Generators
  - Modelled Road Network
  - Ancient Woodland
  - Biological Heritage Site (BHS)



0	SP	RT	SB	Initial Issue	16/06/2021
VERSION	AUTH	CHKD	REVD	REASON FOR ISSUE	DATE



UNITED UTILITIES WATER LIMITED  
 HAWESWATER AQUEDUCT RESILIENCE PROGRAMME  
 MODELLED GENERATOR LOCATIONS, RECEPTOR  
 LOCATIONS AND MODELLED ROAD NETWORK  
 PAGE 4 OF 4

SCALE	1:10,000	SHEET SIZE	A3
DRAWING NUMBER	RVBC-MH-FIG-018-001	REVISION	0

The copyright of this document, which contains information of a proprietary nature, is vested in United Utilities Water Limited. The content of this document may not be used for purposes other than that for which it has been supplied and may not be reproduced, either wholly or in part, in any way whatsoever. It may not be used by, or its contents divulged to any other person whatsoever without the prior written permission of United Utilities Water Limited. Copyright Acknowledgement: Use of Ordnance Survey map data sanctioned by the controller of H.M. Stationery Office. OS Licence Number 100019326. Crown copyright reserved. Unauthorised production infringes copyright. © Crown copyright and database rights 2020 Ordnance Survey 0100031673. Contains public sector information licensed under the Open Government Licence v3.0. Greater Manchester Ecology Unit (TAMESIDE MBC LICENCE NO LA100022697, 2020) LERN © Lancashire Environment Record Network (2020)