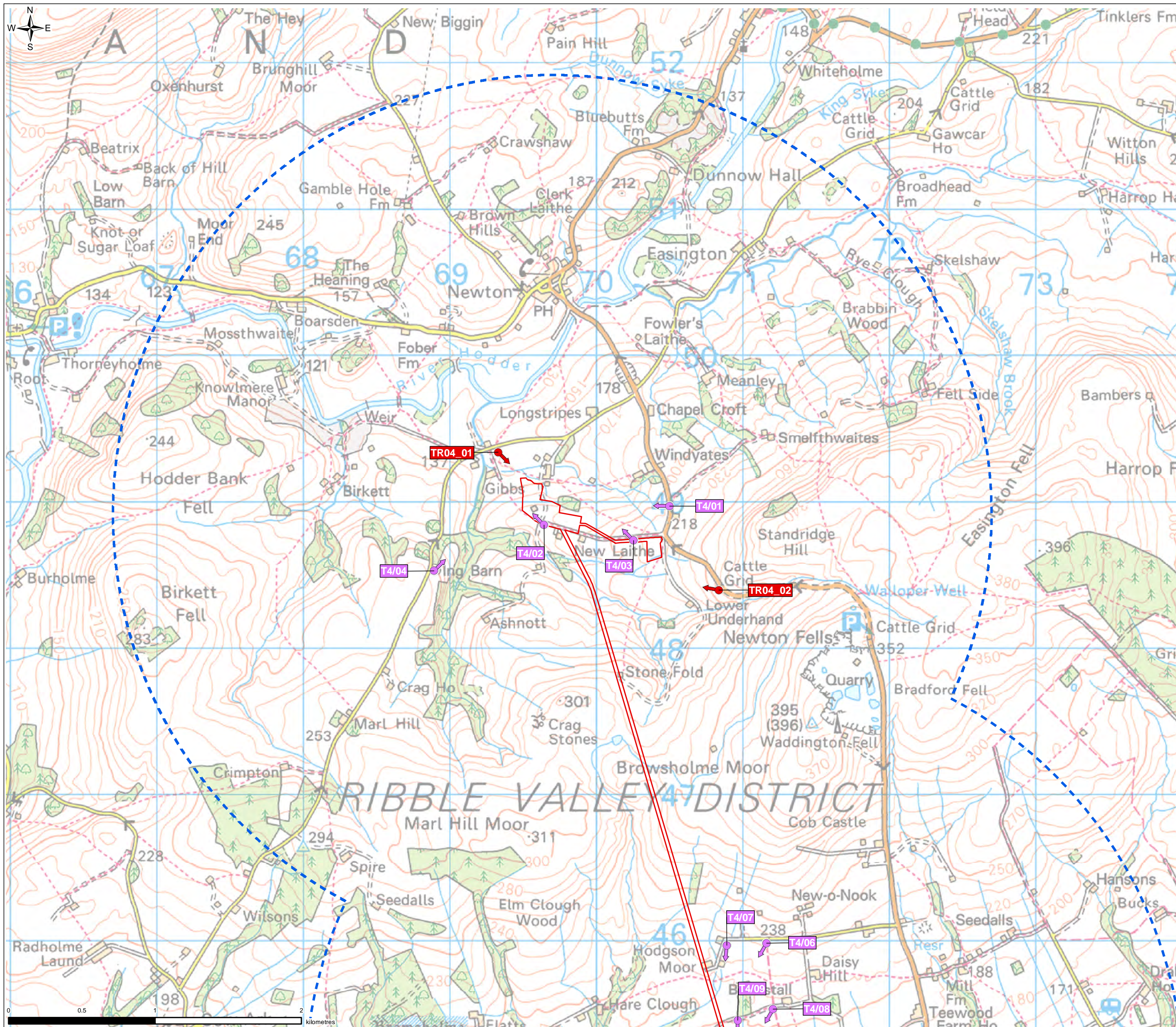
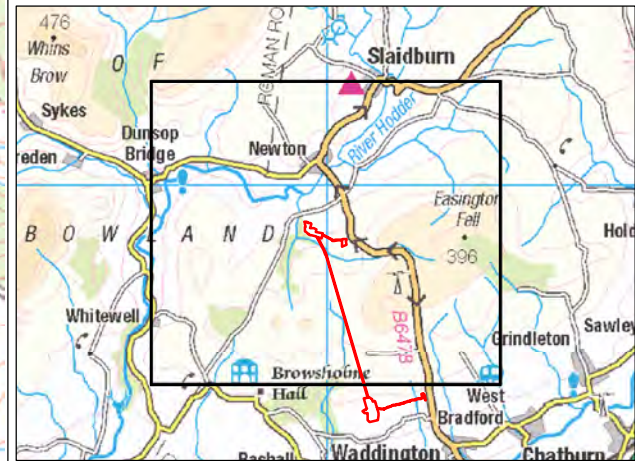


FIGURE 6.2

- Notes
1. Representative viewpoint location photos are shown on Figure 6.5.
 2. Refer to Appendix 6.5 for the Visual Assessment Schedules.



- Legend
- Planning Application Boundary
 - 3km Detailed Assessment Area
 - ↑ Viewpoints
 - ↑ Viewpoints and Photomontages



VERSION	AUTH	CHKD	REVD	REASON FOR ISSUE	DATE
0	SP	NF	DB	Initial Issue	10/05/2021

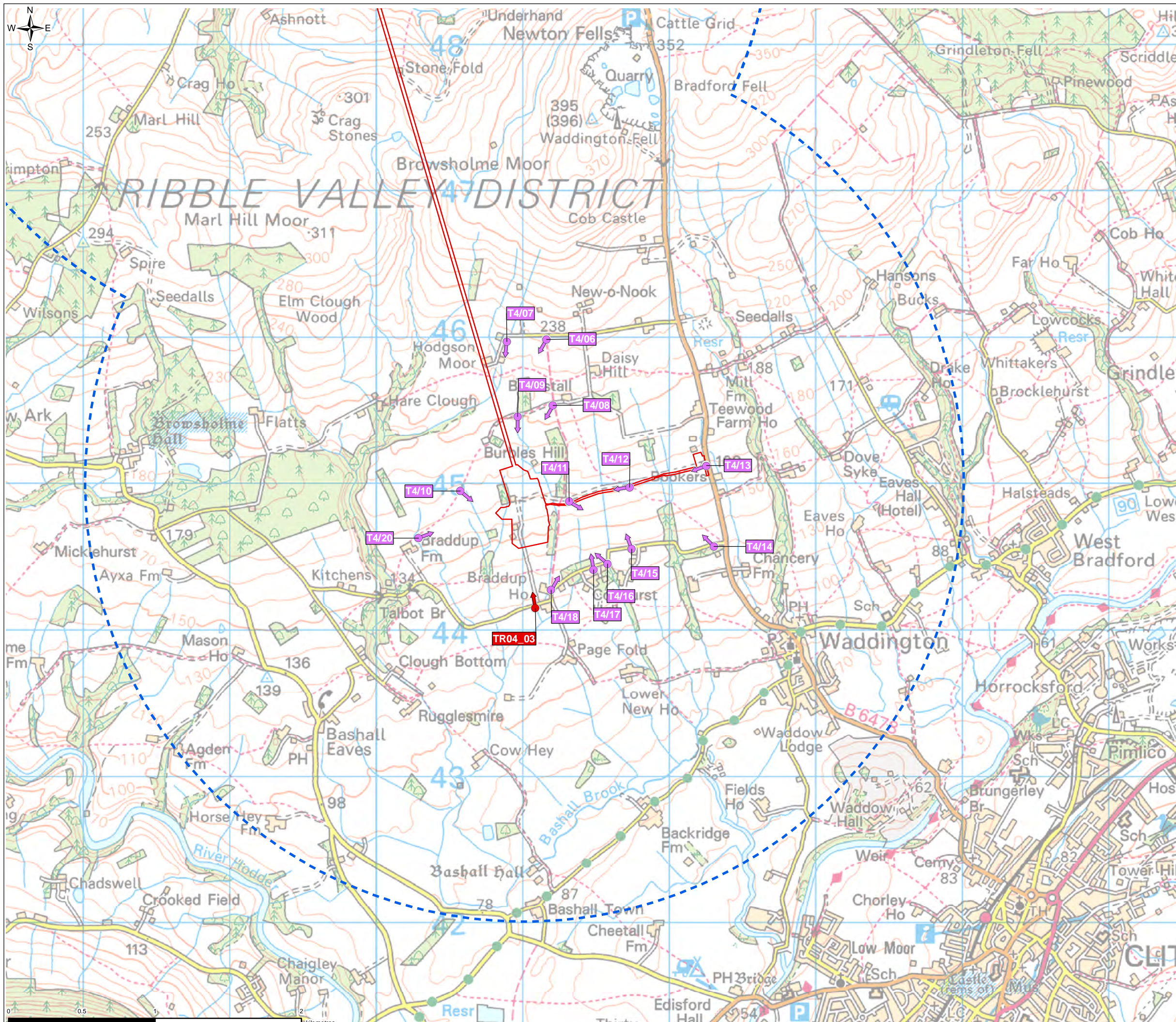


UNITED UTILITIES WATER LIMITED
 HAWESWATER AQUEDUCT RESILIENCE PROGRAMME
 REPRESENTATIVE VIEWPOINT LOCATIONS AND
 PHOTOMONTAGE LOCATIONS
 PAGE 1 OF 1

SCALE 1:25,000	SHEET SIZE A3
DRAWING NUMBER RVBC-MH-FIG-006-002	REVISION 0

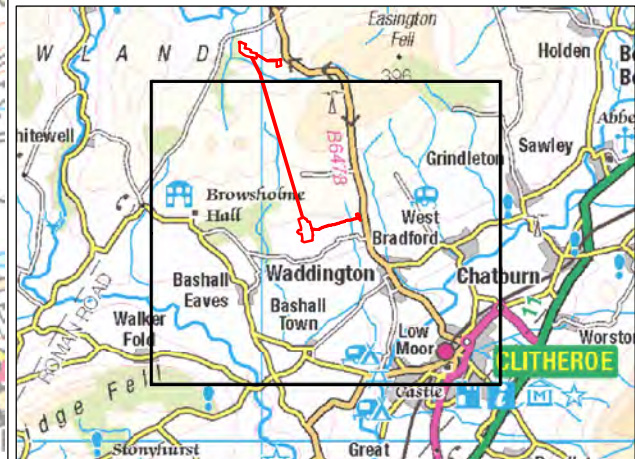
The copyright of this document, which contains information of a proprietary nature, is vested in United Utilities Water Limited. The content of this document may not be used for purposes other than that for which it has been supplied and may not be reproduced, either wholly or in part, in any way whatsoever. It may not be used by, or its contents divulged to any other person whatsoever without the prior written permission of United Utilities Water Limited. Copyright Acknowledgement: Use of Ordnance Survey map data sanctioned by the controller of H.M. Stationery Office. OS Licence Number 100019326. Crown copyright reserved. © Crown copyright and database rights 2020 Ordnance Survey 0100031673. Contains public sector information licensed under the Open Government Licence v3.0.

FIGURE 6.2



- Notes
1. Representative viewpoint location photos are shown on Figure 6.5.
 2. Refer to Appendix 6.5 for the Visual Assessment Schedules.

- Legend
- Planning Application Boundary
 - 3km Detailed Assessment Area
 - Viewpoints
 - Viewpoints and Photomontages



0	SP	NF	DB	Initial Issue	10/05/2021
VERSION	AUTH	CHKD	REVD	REASON FOR ISSUE	DATE



UNITED UTILITIES WATER LIMITED
HAWESWATER AQUEDUCT RESILIENCE PROGRAMME
REPRESENTATIVE VIEWPOINT LOCATIONS AND
PHOTOMONTAGE LOCATIONS
PAGE 2 OF 2

SCALE 1:25,000	SHEET SIZE A3
DRAWING NUMBER RVBC-MH-FIG-006-002	REVISION 0

The copyright of this document, which contains information of a proprietary nature, is vested in United Utilities Water Limited. The content of this document may not be used for purposes other than that for which it has been supplied and may not be reproduced, either wholly or in part, in any way whatsoever. It may not be used by, or its contents divulged to any other person whatsoever without the prior written permission of United Utilities Water Limited. Copyright Acknowledgement: Use of Ordnance Survey map data sanctioned by the controller of H.M. Stationery Office. OS Licence Number 100019326. Crown copyright reserved. © Crown copyright and database rights 2020 Ordnance Survey 0100031673. Contains public sector information licensed under the Open Government Licence v3.0.