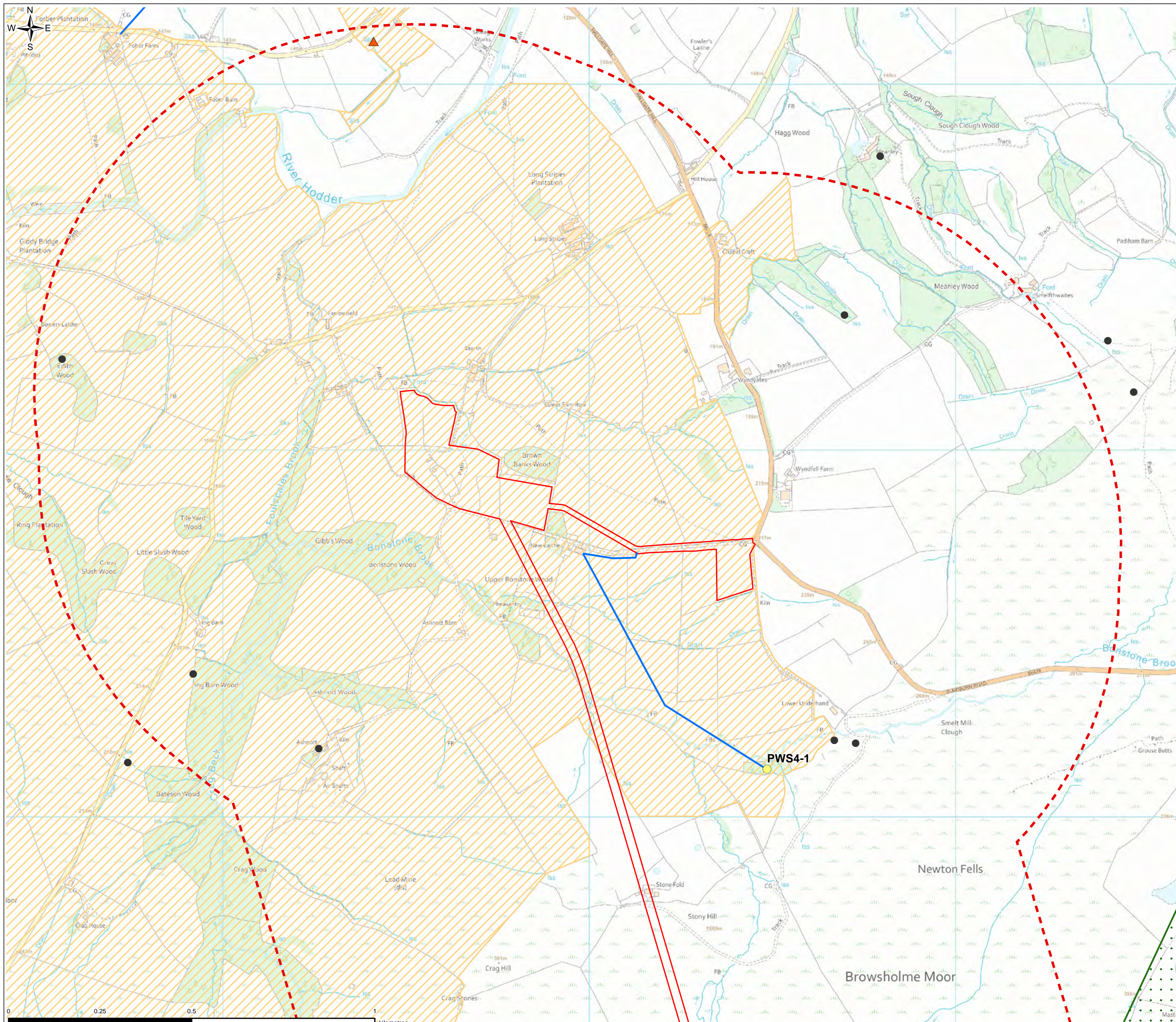
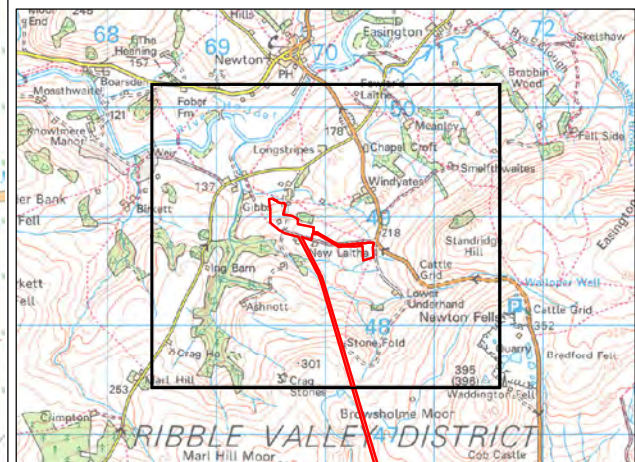


FIGURE 7.6



- Legend**
- Planning Application Boundary
  - Groundwater 1km Assessment Area
  - ▲ Springs as recorded on Ordnance Survey Maps
  - Springs as recorded by Preene Groundwater Consulting Ltd (2014)
- Private Water Supplies**
- PWS sources from PWS questionnaires
  - Distribution Network
  - PWS Polygon
- Source Protection Zones**
- Zone II - Outer Protection Zone
  - Zone III - Total Catchment



VERSION	AUTH	CHKD	REVD	REASON FOR ISSUE	DATE
0	SP	SW	VS-M	Initial Issue	14/05/2021

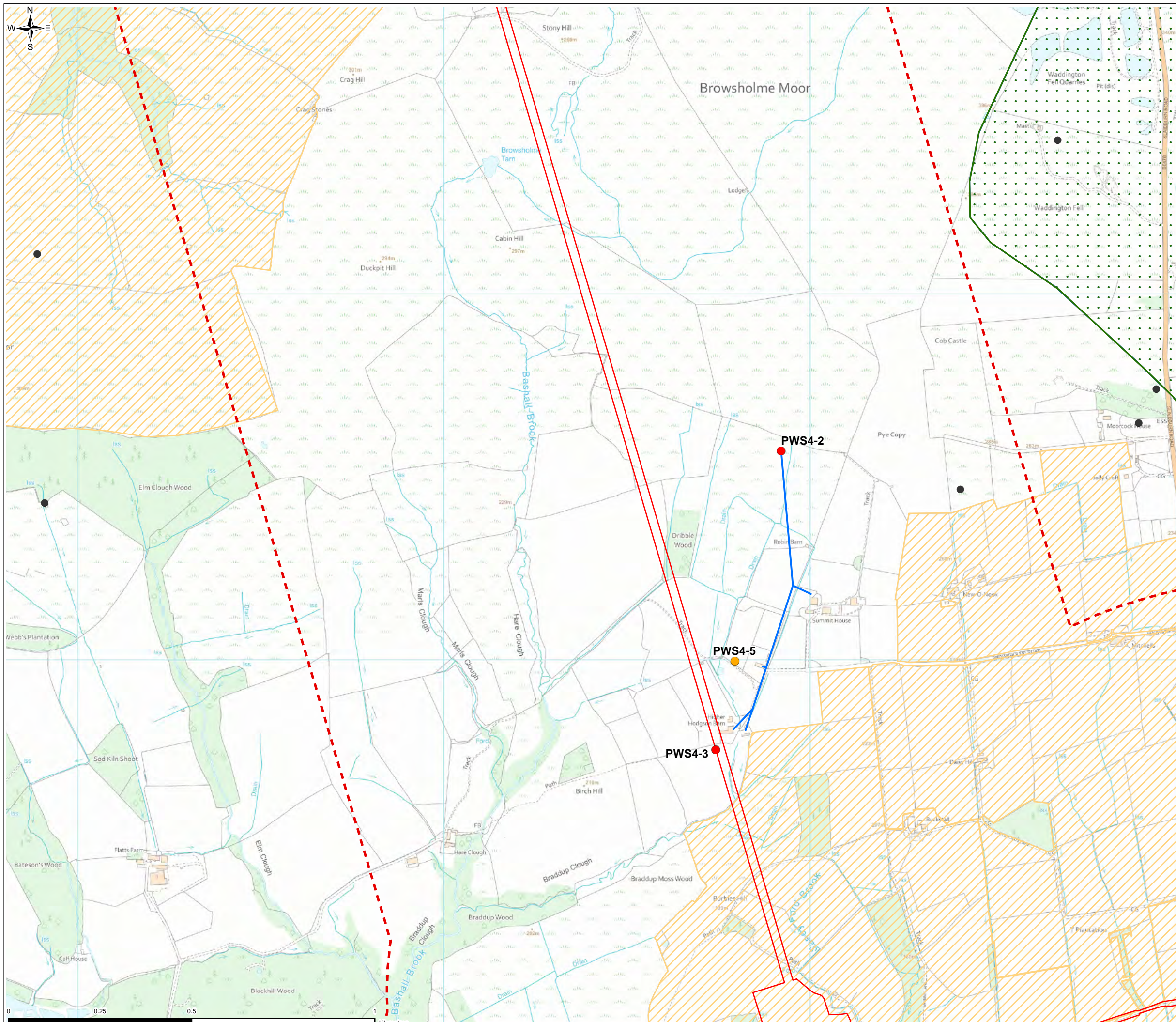


UNITED UTILITIES WATER LIMITED  
 HAWESWATER AQUEDUCT RESILIENCE PROGRAMME  
 PRIVATE WATER SUPPLY LOCATIONS, SOURCE PROTECTION ZONES  
 AND SPRING DISCHARGES AS RECORDED ON ORDNANCE SURVEY MAPS,  
 GWDTE SURVEYS AND DOCUMENTED BY PREENE GROUNDWATER  
 CONSULTING LTD (2014)  
 PAGE 1 OF 4

SCALE 1:10,000	SHEET SIZE A3
DRAWING NUMBER RVBC-MH-FIG-007-006	REVISION 0

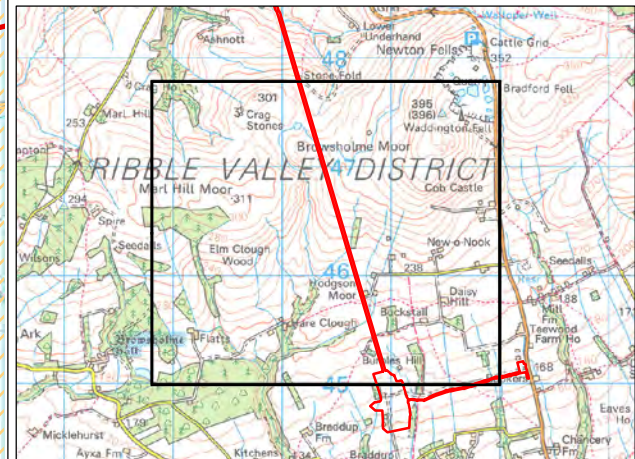
The copyright of this document, which contains information of a proprietary nature, is vested in United Utilities Water Limited. The content of this document may not be used for purposes other than that for which it has been supplied and may not be reproduced, either wholly or in part, in any way whatsoever. It may not be used by, or its contents divulged to any other person whatsoever without the prior written permission of United Utilities Water Limited. Copyright Acknowledgement: Use of Ordnance Survey map data sanctioned by the controller of H.M. Stationery Office. OS Licence Number 100019326. © Crown copyright and database rights 2020 Ordnance Survey 0100031673. Crown copyright reserved. Unauthorised production infringes copyright. © Environment Agency copyright and/or database right 2020. All rights reserved.

FIGURE 7.6



Legend

- Planning Application Boundary
- Groundwater 1km Assessment Area
- Springs as recorded by Preene Groundwater Consulting Ltd (2014)
- Private Water Supplies**
- PWS source from historical borehole record/independent report
- PWS sources from initial GI land owner discussions
- Distribution Network
- PWS Polygon
- Source Protection Zones**
- Zone II - Outer Protection Zone
- Zone III - Total Catchment



0	SP	SW	VS-M	Initial Issue	14/05/2021
VERSION	AUTH	CHKD	REVD	REASON FOR ISSUE	DATE

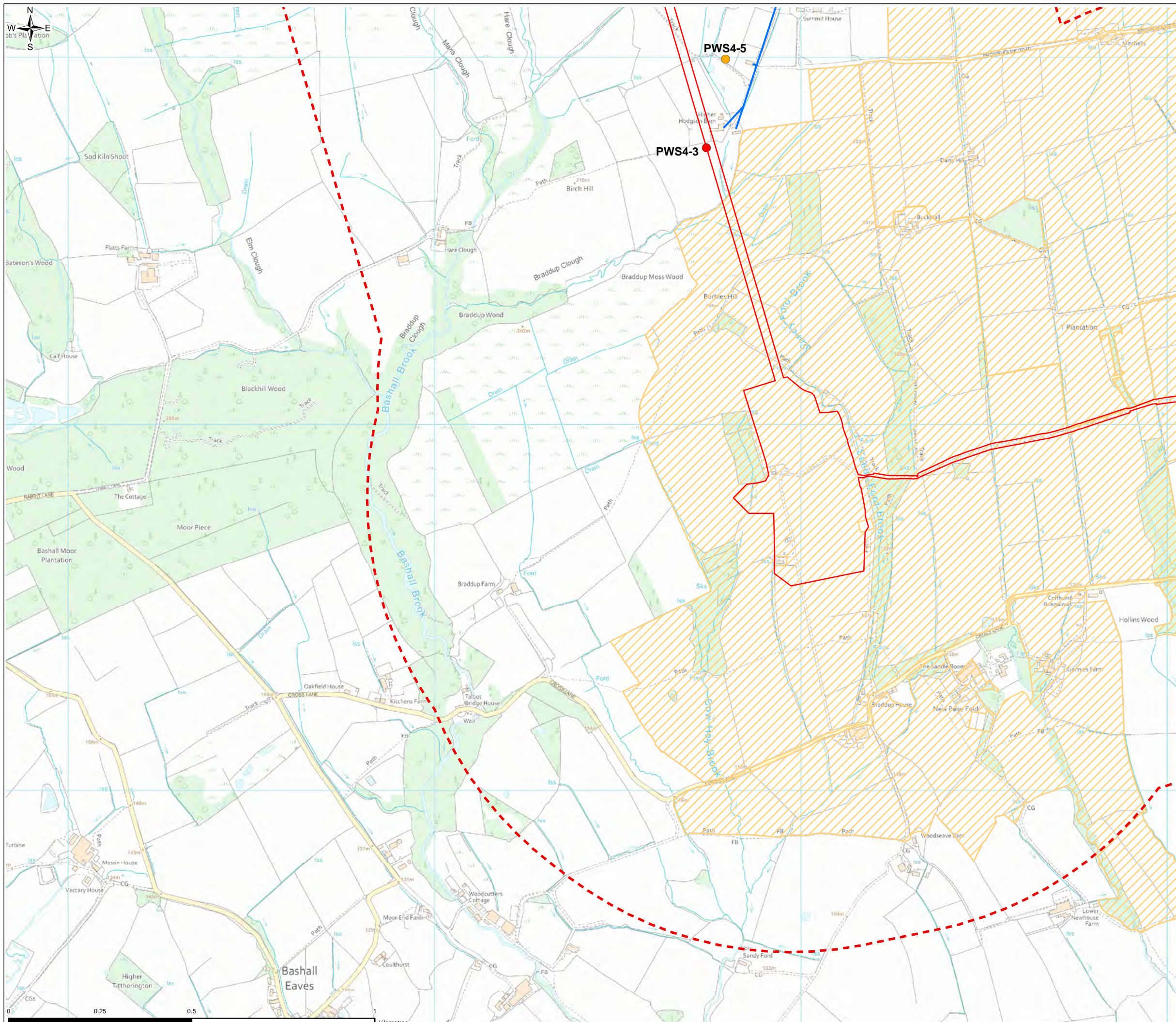


UNITED UTILITIES WATER LIMITED  
 HAWESWATER AQUEDUCT RESILIENCE PROGRAMME  
 PRIVATE WATER SUPPLY LOCATIONS, SOURCE PROTECTION ZONES  
 AND SPRING DISCHARGES AS RECORDED ON ORDNANCE SURVEY MAPS,  
 GWDTE SURVEYS AND DOCUMENTED BY PREENE GROUNDWATER  
 CONSULTING LTD (2014)  
 PAGE 2 OF 4

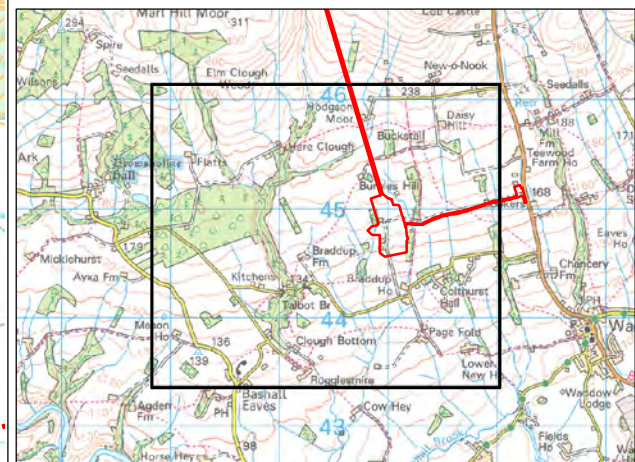
SCALE 1:10,000	SHEET SIZE A3
DRAWING NUMBER RVBC-MH-FIG-007-006	REVISION 0

The copyright of this document, which contains information of a proprietary nature, is vested in United Utilities Water Limited. The content of this document may not be used for purposes other than that for which it has been supplied and may not be reproduced, either wholly or in part, in any way whatsoever. It may not be used by, or its contents divulged to any other person whatsoever without the prior written permission of United Utilities Water Limited. Copyright Acknowledgement: Use of Ordnance Survey map data sanctioned by the controller of H.M. Stationery Office. OS Licence Number 100019326. © Crown copyright and database rights 2020 Ordnance Survey 0100031673. Crown copyright reserved. Unauthorised production infringes copyright. © Environment Agency copyright and/or database right 2020. All rights reserved.

FIGURE 7.6



- Legend**
- Planning Application Boundary
  - Groundwater 1km Assessment Area
  - Private Water Supplies**
  - PWS source from historical borehole record/independent report
  - PWS sources from initial GI land owner discussions
  - Distribution Network
  - PWS Polygon



0	SP	SW	VS-M	Initial Issue	14/05/2021
VERSION	AUTH	CHKD	REVD	REASON FOR ISSUE	DATE

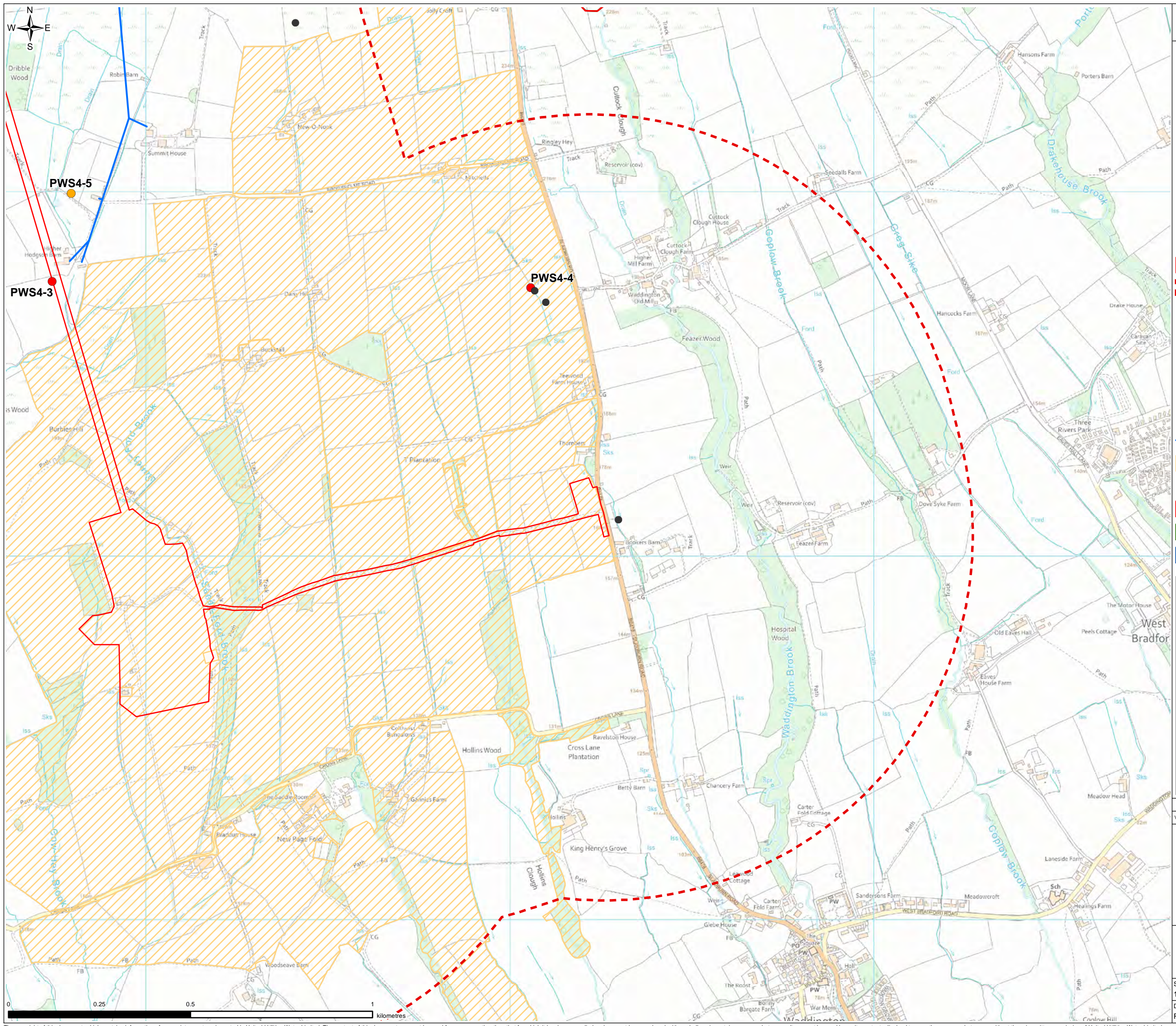


UNITED UTILITIES WATER LIMITED  
 HAWESWATER AQUEDUCT RESILIENCE PROGRAMME  
 PRIVATE WATER SUPPLY LOCATIONS, SOURCE PROTECTION ZONES  
 AND SPRING DISCHARGES AS RECORDED ON ORDNANCE SURVEY MAPS,  
 GWDTE SURVEYS AND DOCUMENTED BY PREENE GROUNDWATER  
 CONSULTING LTD (2014)  
 PAGE 3 OF 4

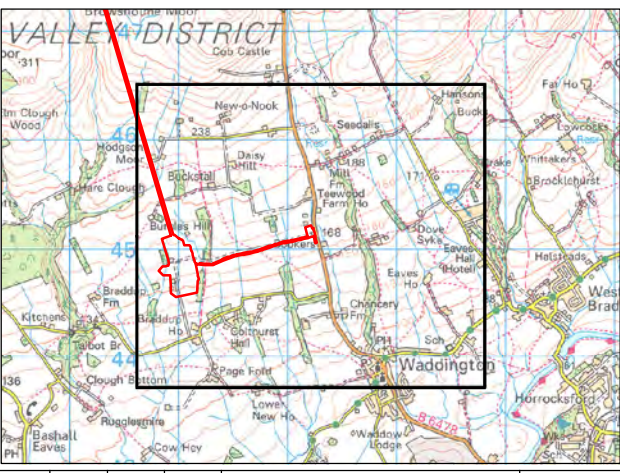
SCALE 1:10,000	SHEET SIZE A3
DRAWING NUMBER RVBC-MH-FIG-007-006	REVISION 0

The copyright of this document, which contains information of a proprietary nature, is vested in United Utilities Water Limited. The content of this document may not be used for purposes other than that for which it has been supplied and may not be reproduced, either wholly or in part, in any way whatsoever. It may not be used by, or its contents divulged to any other person whatsoever without the prior written permission of United Utilities Water Limited. Copyright Acknowledgement: Use of Ordnance Survey map data sanctioned by the controller of H.M. Stationery Office. OS Licence Number 100019326. © Crown copyright and database rights 2020 Ordnance Survey 0100031673. Crown copyright reserved. Unauthorised production infringes copyright. © Environment Agency copyright and/or database right 2020. All rights reserved.

FIGURE 7.6



- Legend**
- Planning Application Boundary
  - Groundwater 1km Assessment Area
  - Springs as recorded by Preene Groundwater Consulting Ltd (2014)
- Private Water Supplies**
- PWS source from historical borehole record/independent report
  - PWS sources from initial GI land owner discussions
  - Distribution Network
  - PWS Polygon
- Source Protection Zones**
- Zone I - Inner Protection Zone
  - Zone II - Outer Protection Zone
  - Zone III - Total Catchment



0	SP	SW	VS-M	Initial Issue	14/05/2021
VERSION	AUTH	CHKD	REVD	REASON FOR ISSUE	DATE



UNITED UTILITIES WATER LIMITED  
 HAWESWATER AQUEDUCT RESILIENCE PROGRAMME  
 PRIVATE WATER SUPPLY LOCATIONS, SOURCE PROTECTION ZONES  
 AND SPRING DISCHARGES AS RECORDED ON ORDNANCE SURVEY MAPS,  
 GWDTE SURVEYS AND DOCUMENTED BY PREENE GROUNDWATER  
 CONSULTING LTD (2014)  
 PAGE 4 OF 4

SCALE 1:10,000	SHEET SIZE A3
DRAWING NUMBER RVBC-MH-FIG-007-006	REVISION 0

The copyright of this document, which contains information of a proprietary nature, is vested in United Utilities Water Limited. The content of this document may not be used for purposes other than that for which it has been supplied and may not be reproduced, either wholly or in part, in any way whatsoever. It may not be used by, or its contents divulged to any other person whatsoever without the prior written permission of United Utilities Water Limited. Copyright Acknowledgement: Use of Ordnance Survey map data sanctioned by the controller of H.M. Stationery Office. OS Licence Number 100019326. © Crown copyright and database rights 2020 Ordnance Survey 0100031673. Crown copyright reserved. Unauthorised production infringes copyright. © Environment Agency copyright and/or database right 2020. All rights reserved.