

FIGURE 9A.13

Legend

- Compound location
- Compound location - 100m buffer
- Compound location - 500m buffer
- Page and page number

Note

Red Red List Species    Amber Amber List Species



0	MK	AN	LS	Initial Issue	18/03/2021
VERSION	AUTH	CHKD	REVD	REASON FOR ISSUE	DATE

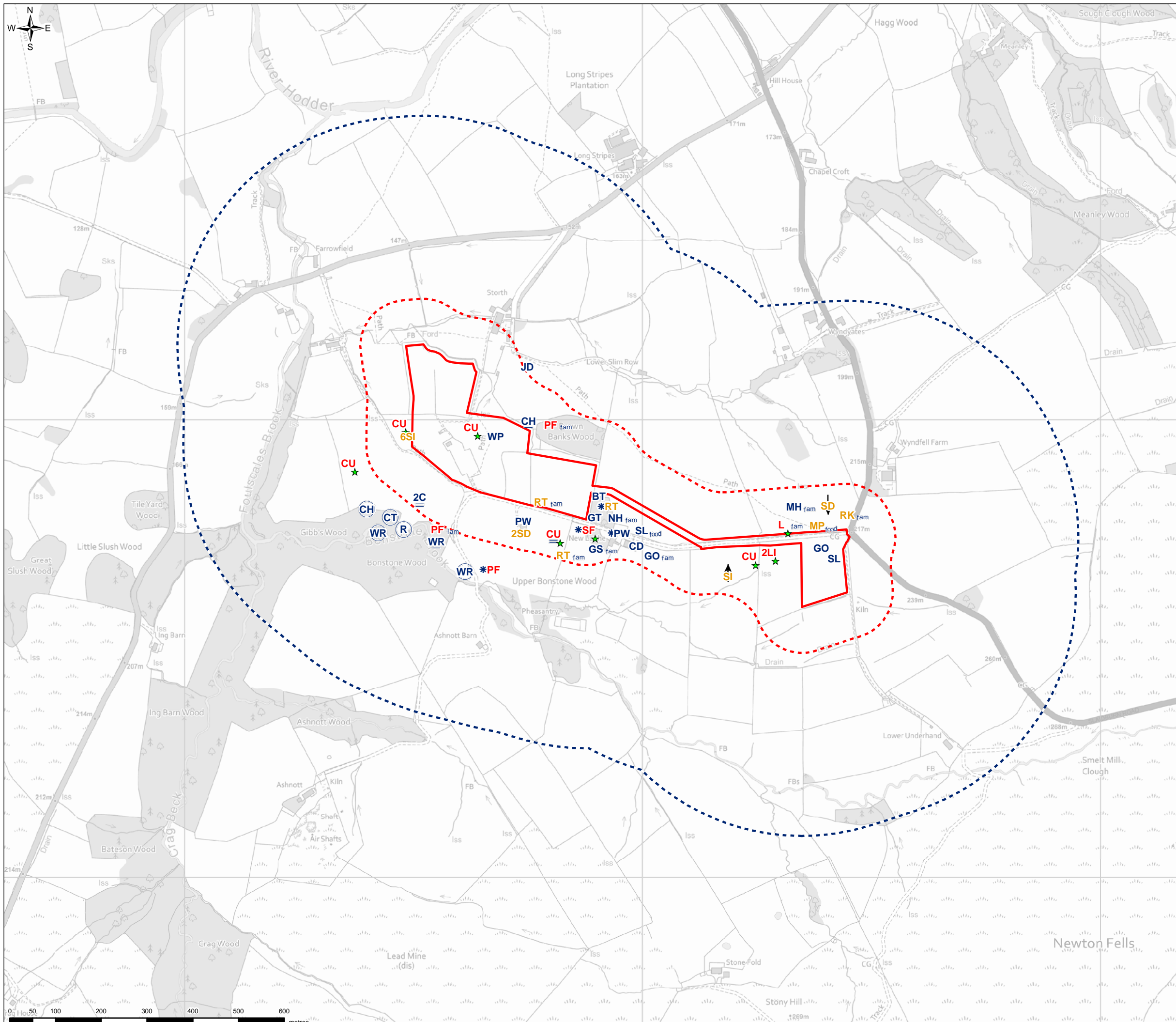


UNITED UTILITIES WATER LIMITED  
 HAWESWATER AQUEDUCT RESILIENCE PROGRAMME  
 BREEDING BIRD SURVEY - VISIT 3 (JUNE 2019 and 2020)  
 MARL HILL SECTION  
 PAGE 1 of 5

SCALE 1:23,000	SHEET SIZE A3
DRAWING NUMBER RVBC-MH-FIG-009-01-13	REVISION 0

The copyright of this document, which contains information of a proprietary nature, is vested in United Utilities Water Limited. The content of this document may not be used for purposes other than that for which it has been supplied and may not be reproduced, either wholly or in part, in any way whatsoever. It may not be used by, or its contents divulged to any other person whatsoever without the prior written permission of United Utilities Water Limited. Copyright Acknowledgement: Use of Ordnance Survey map data sanctioned by the controller of H.M. Stationery Office. OS Licence Number 100019326 and 0100031673. Crown copyright reserved. Unauthorised production infringes copyright. Contains OS data © Crown copyright and database right 2021.

FIGURE 9A.13



- Legend**
- Compound location
  - Compound location - 100m buffer
  - Compound location - 500m buffer
  - Flight line
- Protected Species**
- ★ Section 41 species
- Species Sex/Activity**
- A bird calling
  - food A bird carrying food
  - A bird in song
  - = A bird repeatedly giving alarm-calls/other vocalisations
  - \* A nest occupied with eggs/brood
  - fam Family group of birds
- Species Codes**
- GS Great spotted woodpecker
  - GT Great tit
  - JD Jackdaw
  - L Lapwing
  - LI Linnet
  - MH Moorhen
  - MP Meadow pipit
  - NH Nuthatch
  - PF Pied flycatcher
  - PW Pied wagtail
  - R Robin
  - RK Redshank
  - RT Redstart
  - SD Stock dove
  - SF Spotted flycatcher
  - SI Swift
  - SL Swallow
  - WP Woodpigeon
  - WR Wren

**Note**

Red Red List Species    Amber Amber List Species



0	MK	AN	LS	Initial Issue	18/03/2021
VERSION	AUTH	CHKD	REVD	REASON FOR ISSUE	DATE

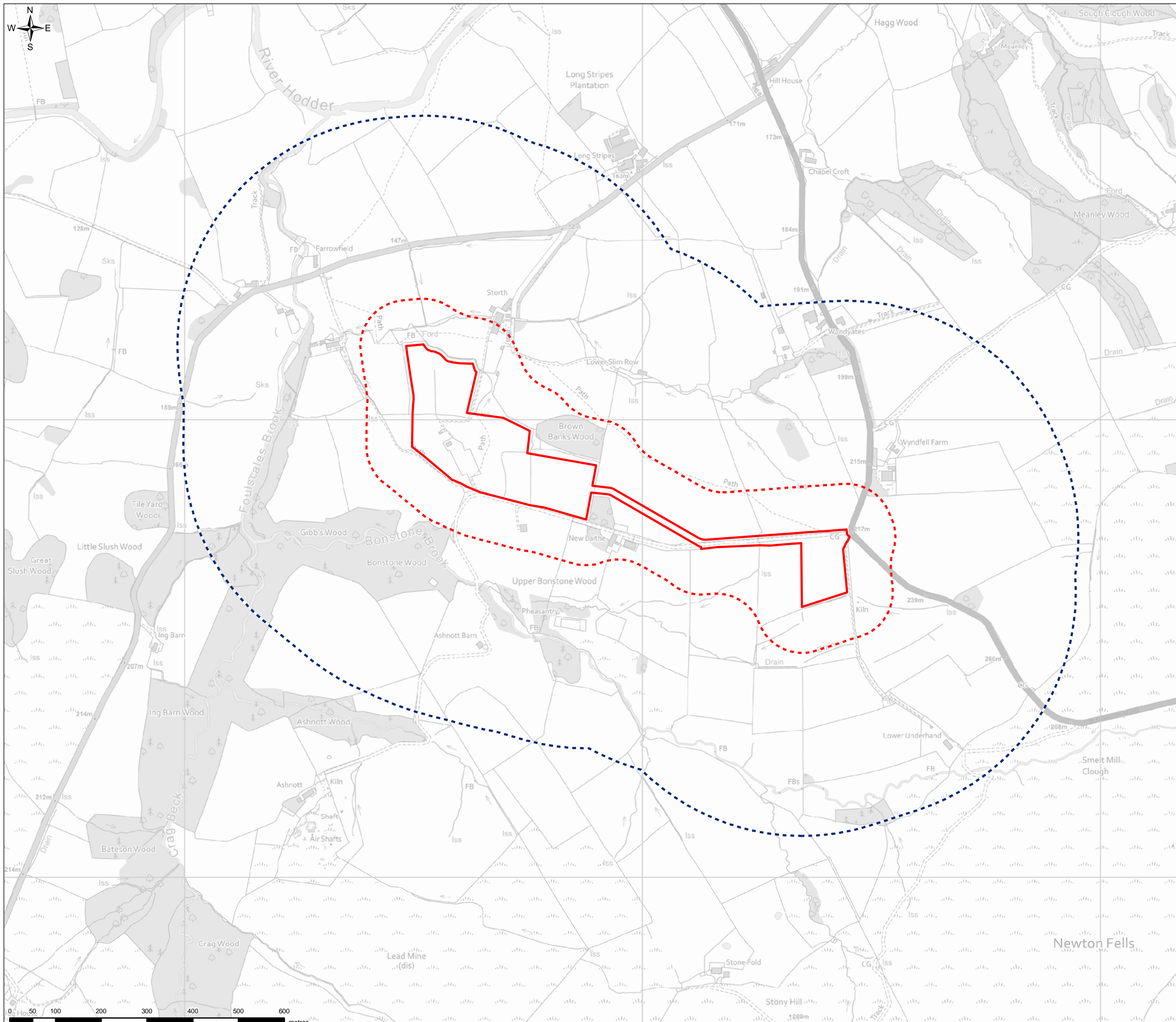


UNITED UTILITIES WATER LIMITED  
 HAWESWATER AQUEDUCT RESILIENCE PROGRAMME  
 BREEDING BIRD SURVEY - VISIT 3 (JUNE 2019)  
 MARL HILL SECTION  
 PAGE 2 of 5

SCALE 1:8,000	SHEET SIZE A3
DRAWING NUMBER RVBC-MH-FIG-009-01-13	REVISION 0

The copyright of this document, which contains information of a proprietary nature, is vested in United Utilities Water Limited. The content of this document may not be used for purposes other than that for which it has been supplied and may not be reproduced, either wholly or in part, in any way whatsoever. It may not be used by, or its contents divulged to any other person whatsoever without the prior written permission of United Utilities Water Limited. Copyright Acknowledgement: Use of Ordnance Survey map data sanctioned by the controller of H.M. Stationery Office. OS Licence Number 100019326 and 0100031673. Crown copyright reserved. Unauthorised production infringes copyright. Contains OS data © Crown copyright and database right 2021.

FIGURE 9A.13



Legend

- Compound location
- Compound location - 100m buffer
- Compound location - 500m buffer

Area not surveyed.

Note

Red Red List Species    Amber Amber List Species



0	MK	AN	LS	Initial Issue	18/03/2021
VERSION	AUTH	CHKD	REVD	REASON FOR ISSUE	DATE

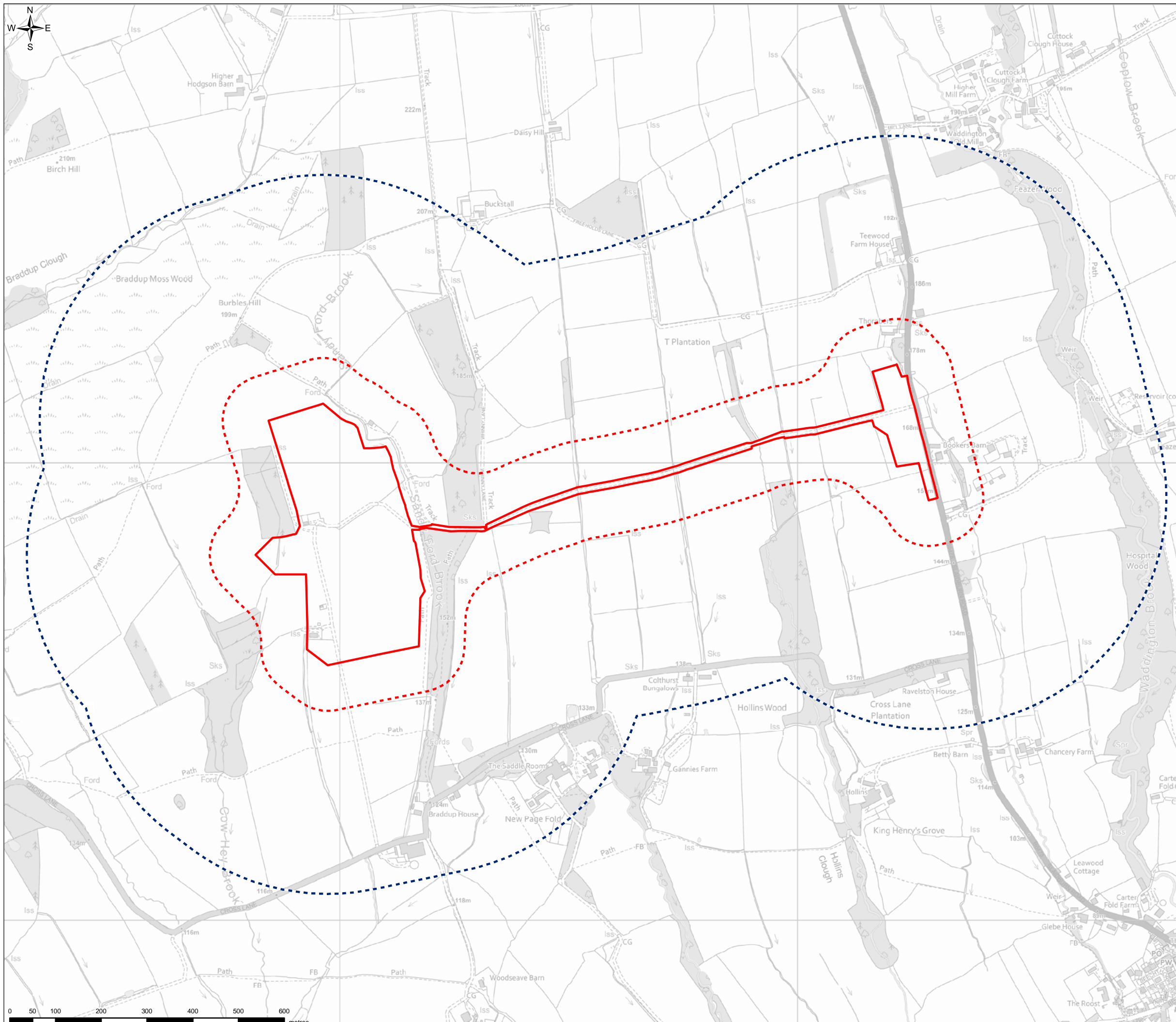


UNITED UTILITIES WATER LIMITED  
 HAWESWATER AQUEDUCT RESILIENCE PROGRAMME  
 BREEDING BIRD SURVEY - VISIT 3 (JUNE 2020)  
 MARL HILL SECTION  
 PAGE 3 of 5

SCALE 1:8,000	SHEET SIZE A3
DRAWING NUMBER RVBC-MH-FIG-009-01-13	REVISION 0

The copyright of this document, which contains information of a proprietary nature, is vested in United Utilities Water Limited. The content of this document may not be used for purposes other than that for which it has been supplied and may not be reproduced, either wholly or in part, in any way whatsoever. It may not be used by, or its contents divulged to any other person whatsoever without the prior written permission of United Utilities Water Limited. Copyright Acknowledgement: Use of Ordnance Survey map data sanctioned by the controller of H.M. Stationery Office. OS Licence Number 100019326 and 0100031673. Crown copyright reserved. Unauthorised production infringes copyright. Contains OS data © Crown copyright and database right 2021.

FIGURE 9A.13



- Legend**
- Compound location
  - Compound location - 100m buffer
  - Compound location - 500m buffer

Area not surveyed.

**Note**  
Red Red List Species    Amber Amber List Species



0	MK	AN	LS	Initial Issue	18/03/2021
VERSION	AUTH	CHKD	REVD	REASON FOR ISSUE	DATE

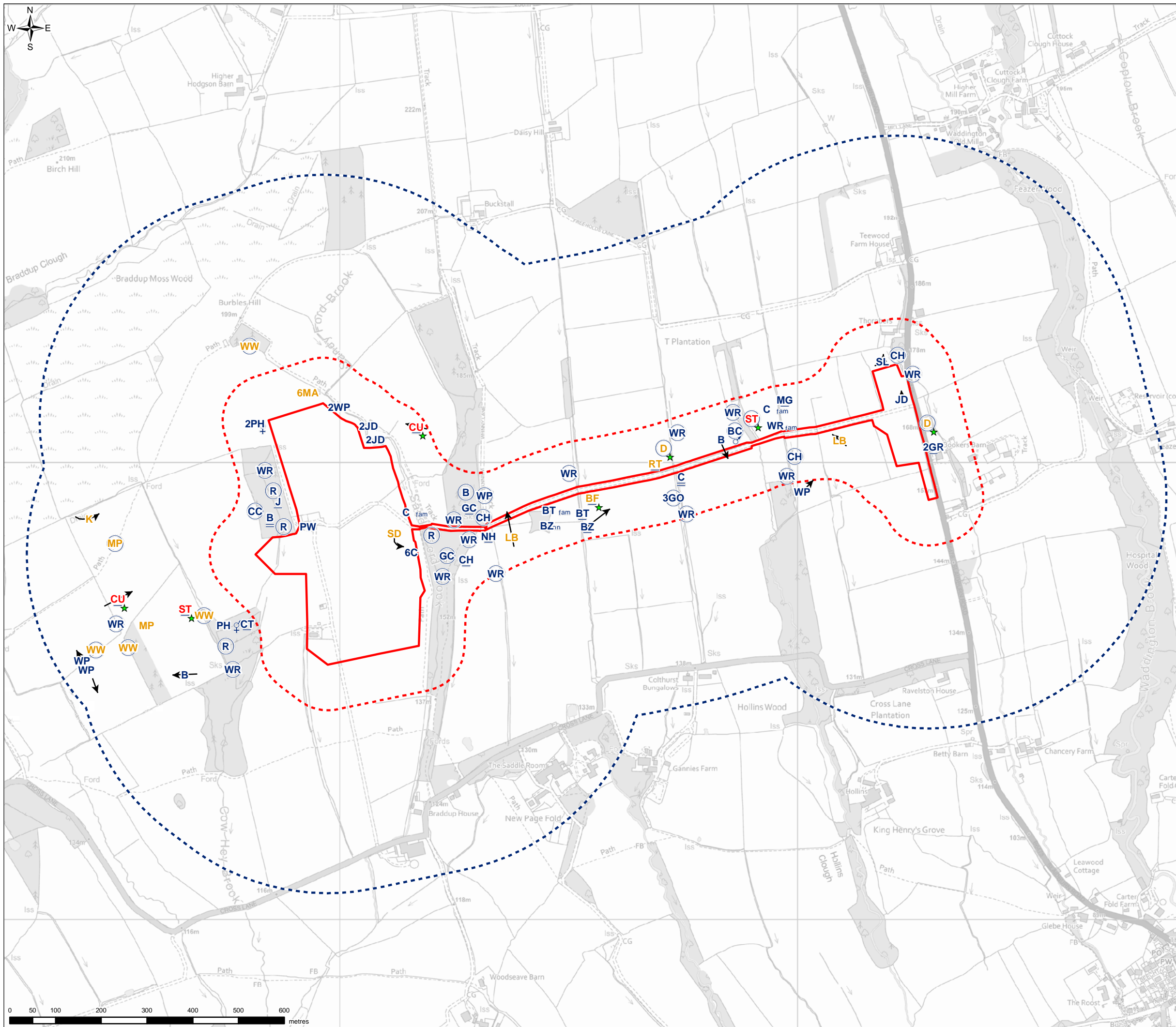


UNITED UTILITIES WATER LIMITED  
 HAWESWATER AQUEDUCT RESILIENCE PROGRAMME  
 BREEDING BIRD SURVEY - VISIT 3 (JUNE 2019)  
 MARL HILL SECTION  
 PAGE 4 of 5

SCALE 1:8,000	SHEET SIZE A3
DRAWING NUMBER RVBC-MH-FIG-009-01-13	REVISION 0

The copyright of this document, which contains information of a proprietary nature, is vested in United Utilities Water Limited. The content of this document may not be used for purposes other than that for which it has been supplied and may not be reproduced, either wholly or in part, in any way whatsoever. It may not be used by, or its contents divulged to any other person whatsoever without the prior written permission of United Utilities Water Limited. Copyright Acknowledgement: Use of Ordnance Survey map data sanctioned by the controller of H.M. Stationery Office. OS Licence Number 100019326 and 0100031673. Crown copyright reserved. Unauthorised production infringes copyright. Contains OS data © Crown copyright and database right 2021.

FIGURE 9A.13



- Legend**
- Compound location
  - Compound location - 100m buffer
  - Compound location - 500m buffer
  - Flight line
- Protected Species**
- ★ Section 41 species
- Species Sex/Activity**
- A bird calling
  - A bird in song
  - = A bird repeatedly giving alarm-calls/other vocalisations
  - ♀ A female
  - ♂ A male
  - fam Family group of birds
  - ♂♀ Male and female pair
- Species Codes**
- |    |              |    |                          |
|----|--------------|----|--------------------------|
| B  | Blackbird    | CH | Chaffinch                |
| BC | Blackcap     | CT | Coal tit                 |
| BF | Bullfinch    | CU | Curlew                   |
| BT | Blue tit     | D  | Dunnock                  |
| BZ | Buzzard      | GC | Goldcrest                |
| C  | Carrion crow | GO | Goldfinch                |
| CC | Chiffchaff   | GR | Greenfinch               |
|    |              | J  | Jay                      |
|    |              | JD | Jackdaw                  |
|    |              | K  | Kestrel                  |
|    |              | LB | Lesser black-backed gull |
|    |              | MA | Mallard                  |
|    |              | MG | Magpie                   |
|    |              | MP | Meadow pipit             |
|    |              | NH | Nuthatch                 |
|    |              | PH | Pheasant                 |
|    |              | PW | Pied wagtail             |
|    |              | R  | Robin                    |
|    |              | RT | Redstart                 |
|    |              | SD | Stock dove               |
|    |              | SL | Swallow                  |
|    |              | ST | Song thrush              |
|    |              | WP | Woodpigeon               |
|    |              | WR | Wren                     |
|    |              | WW | Willow warbler           |
- Note**
- Red Red List Species    Amber Amber List Species



0	MK	AN	LS	Initial Issue	18/03/2021
VERSION	AUTH	CHKD	REVD	REASON FOR ISSUE	DATE



UNITED UTILITIES WATER LIMITED  
 HAWESWATER AQUEDUCT RESILIENCE PROGRAMME  
 BREEDING BIRD SURVEY - VISIT 3 (JUNE 2020)  
 MARL HILL SECTION  
 PAGE 5 of 5

SCALE	1:8,000	SHEET SIZE	A3
DRAWING NUMBER	RVBC-MH-FIG-009-01-13	REVISION	0

The copyright of this document, which contains information of a proprietary nature, is vested in United Utilities Water Limited. The content of this document may not be used for purposes other than that for which it has been supplied and may not be reproduced, either wholly or in part, in any way whatsoever. It may not be used by, or its contents divulged to any other person whatsoever without the prior written permission of United Utilities Water Limited. Copyright Acknowledgement: Use of Ordnance Survey map data sanctioned by the controller of H.M. Stationery Office. OS Licence Number 100019326 and 0100031673. Crown copyright reserved. Unauthorised production infringes copyright. Contains OS data © Crown copyright and database right 2021.