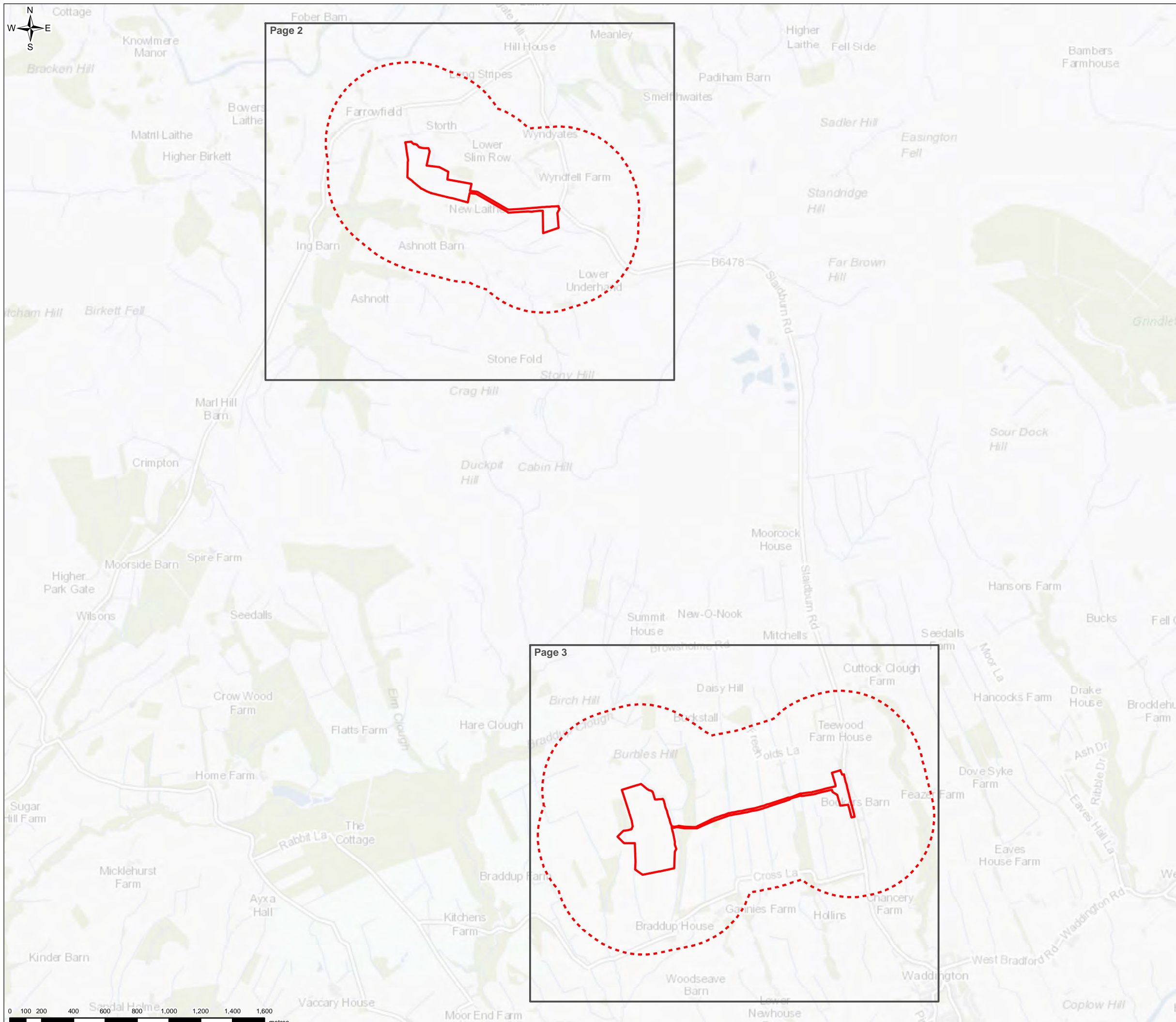


FIGURE 9A.14



Legend

- Compound location
- Compound location - 500m buffer
- Page and page number

Note

Red Red List Species Amber Amber List Species



| | | | | | |
|---------|------|------|------|------------------|------------|
| 0 | MK | AN | LS | Initial Issue | 18/03/2021 |
| VERSION | AUTH | CHKD | REVD | REASON FOR ISSUE | DATE |

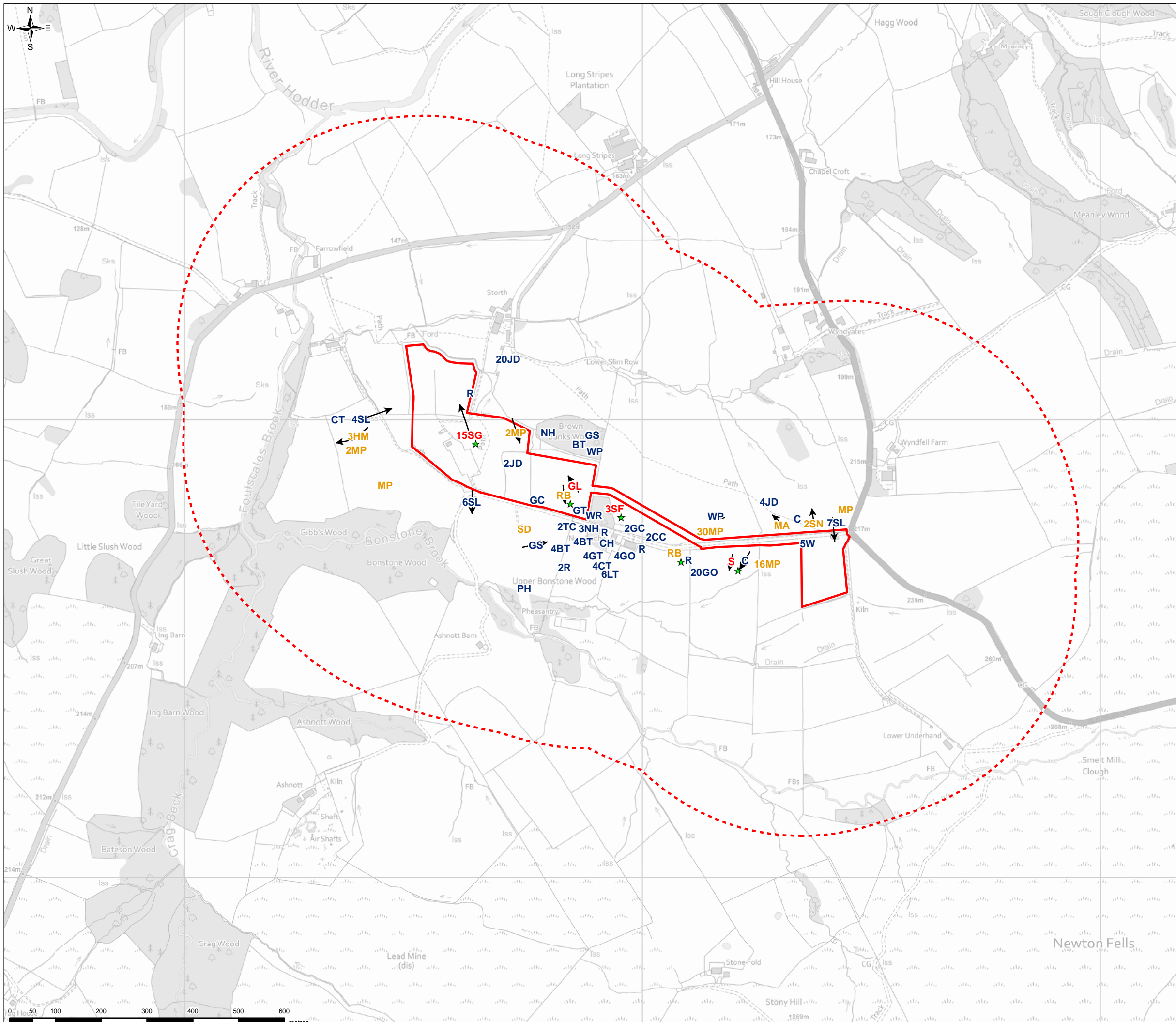


UNITED UTILITIES WATER LIMITED
 HAWESWATER AQUEDUCT RESILIENCE PROGRAMME
 WINTER BIRD SURVEY - VISIT 1 (SEPTEMBER 2019)
 MARL HILL SECTION
 PAGE 1 of 3

| | |
|-----------------------------------------|------------------|
| SCALE 1:23,000 | SHEET SIZE A3 |
| DRAWING NUMBER RVBC-MH-FIG-009-01-14 | REVISION 0 |

The copyright of this document, which contains information of a proprietary nature, is vested in United Utilities Water Limited. The content of this document may not be used for purposes other than that for which it has been supplied and may not be reproduced, either wholly or in part, in any way whatsoever. It may not be used by, or its contents divulged to any other person whatsoever without the prior written permission of United Utilities Water Limited. Copyright Acknowledgement: Use of Ordnance Survey map data sanctioned by the controller of H.M. Stationery Office. OS Licence Number 100019326 and 0100031673. Crown copyright reserved. Unauthorised production infringes copyright. Contains OS data © Crown copyright and database right 2021.

FIGURE 9A.14



- Legend**
- Compound location
 - Compound location - 500m buffer
 - Flight line
- Protected Species**
- ★ Section 41 species
- Species Codes**
- R Robin
 - RB Reed bunting
 - S Skylark
 - SD Stock dove
 - SF Spotted flycatcher
 - SG Starling
 - SL Swallow
 - SN Snipe
 - TC Trecreeper
 - W Wheatear
 - WP Woodpigeon
 - WR Wren

- BT Blue tit
 - C Carrion crow
 - CC Chiffchaff
 - CH Chaffinch
 - CT Coal tit
 - GC Goldcrest
 - GL Grey wagtail
 - GO Goldfinch
 - GS Great spotted woodpecker
 - GT Great tit
 - HM House martin
 - JD Jackdaw
 - LT Long-tailed tit
 - MA Mallard
 - MP Meadow pipit
 - NH Nuthatch
 - PH Pheasant
- Note**
- Red Red List Species
 - Amber Amber List Species



| | | | | | |
|---------|------|------|------|------------------|------------|
| 0 | MK | AN | LS | Initial Issue | 18/03/2021 |
| VERSION | AUTH | CHKD | REVD | REASON FOR ISSUE | DATE |

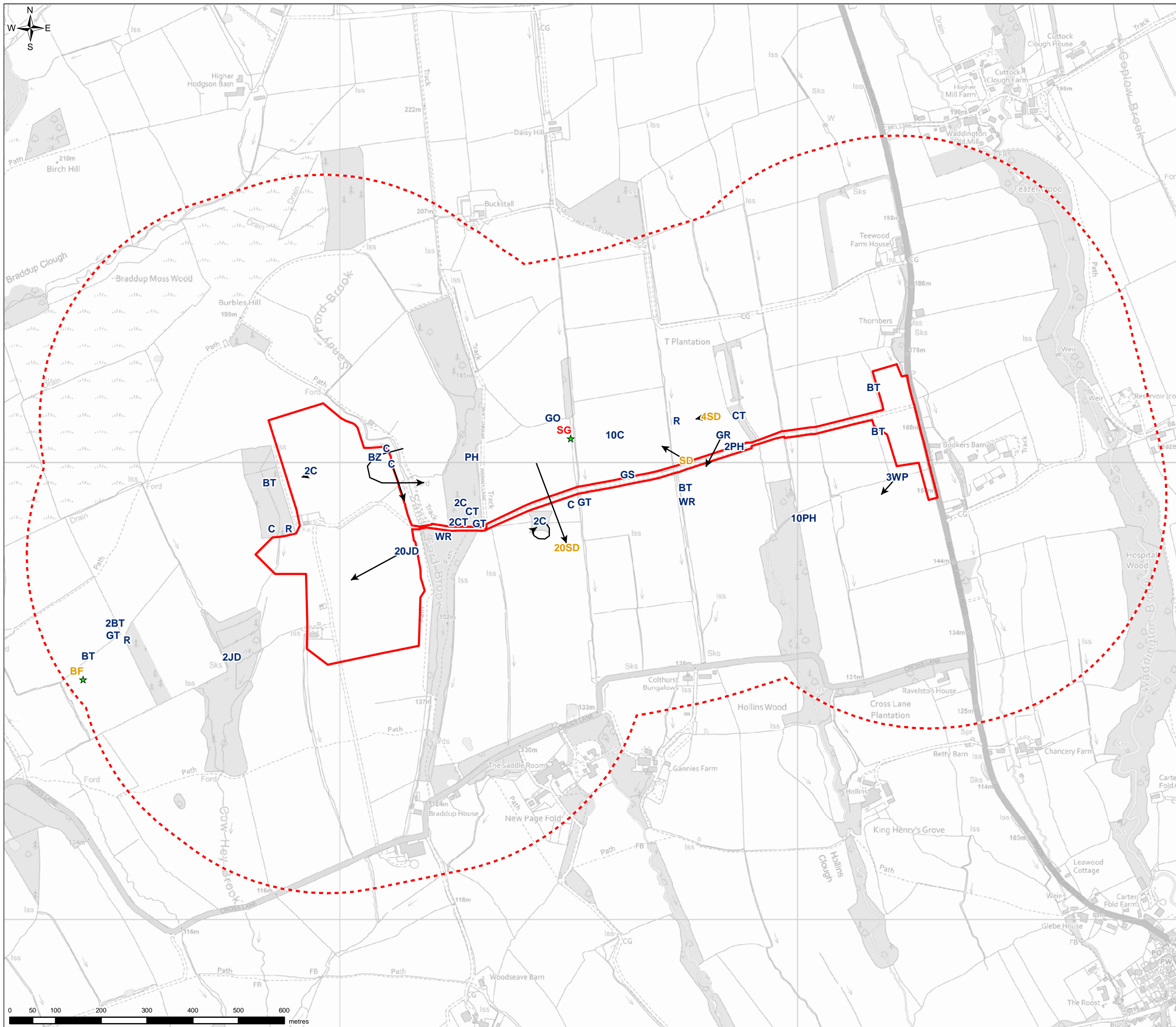


UNITED UTILITIES WATER LIMITED
 HAWESWATER AQUEDUCT RESILIENCE PROGRAMME
 WINTER BIRD SURVEY - VISIT 1 (SEPTEMBER 2019)
 MARL HILL SECTION
 PAGE 2 of 3

| | |
|-----------------------------------------|------------------|
| SCALE 1:8,000 | SHEET SIZE A3 |
| DRAWING NUMBER RVBC-MH-FIG-009-01-14 | REVISION 0 |

The copyright of this document, which contains information of a proprietary nature, is vested in United Utilities Water Limited. The content of this document may not be used for purposes other than that for which it has been supplied and may not be reproduced, either wholly or in part, in any way whatsoever. It may not be used by, or its contents divulged to any other person whatsoever without the prior written permission of United Utilities Water Limited. Copyright Acknowledgement: Use of Ordnance Survey map data sanctioned by the controller of H.M. Stationery Office. OS Licence Number 100019326 and 0100031673. Crown copyright reserved. Unauthorised production infringes copyright. Contains OS data © Crown copyright and database right 2021.

FIGURE 9A.14



Legend

- Compound location
- Compound location - 500m buffer
- Flight line

Protected Species

- ★ Section 41 species

Species Codes

- BF Bullfinch
- BT Blue tit
- BZ Buzzard
- C Carrion crow
- CT Coal tit
- GO Goldfinch
- GR Greenfinch
- GS Great spotted woodpecker
- GT Great tit
- JD Jackdaw
- PH Pheasant
- R Robin
- SD Stock dove
- SG Starling
- WP Woodpigeon
- WR Wren

Note

- Red Red List Species
- Amber Amber List Species



| | | | | | |
|---------|------|------|------|------------------|------------|
| 0 | MK | AN | LS | Initial Issue | 18/03/2021 |
| VERSION | AUTH | CHKD | REVD | REASON FOR ISSUE | DATE |



UNITED UTILITIES WATER LIMITED
 HAWESWATER AQUEDUCT RESILIENCE PROGRAMME
 WINTER BIRD SURVEY - VISIT 1 (SEPTEMBER 2019)
 MARL HILL SECTION
 PAGE 3 of 3

| | |
|-----------------------------------------|------------------|
| SCALE 1:8,000 | SHEET SIZE A3 |
| DRAWING NUMBER RVBC-MH-FIG-009-01-14 | REVISION 0 |

The copyright of this document, which contains information of a proprietary nature, is vested in United Utilities Water Limited. The content of this document may not be used for purposes other than that for which it has been supplied and may not be reproduced, either wholly or in part, in any way whatsoever. It may not be used by, or its contents divulged to any other person whatsoever without the prior written permission of United Utilities Water Limited. Copyright Acknowledgement: Use of Ordnance Survey map data sanctioned by the controller of H.M. Stationery Office. OS Licence Number 100019326 and 0100031673. Crown copyright reserved. Unauthorised production infringes copyright. Contains OS data © Crown copyright and database right 2021.