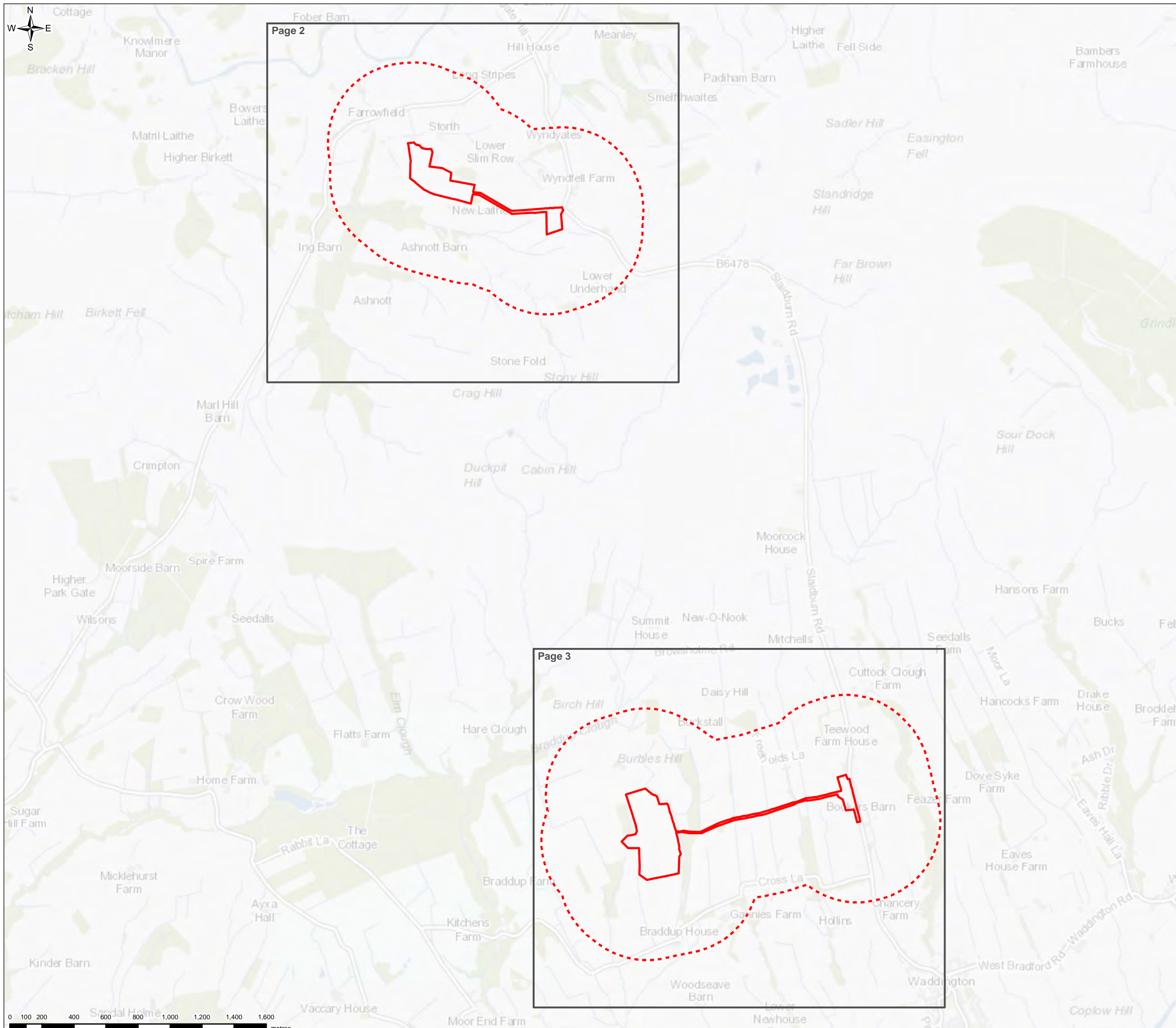


FIGURE 9A.15



Legend

- Compound location
- Compound location - 500m buffer
- Page and page number

Note

Red Red List Species    Amber Amber List Species



|         |      |      |      |                  |            |
|---------|------|------|------|------------------|------------|
| 0       | MK   | AN   | LS   | Initial Issue    | 18/03/2021 |
| VERSION | AUTH | CHKD | REVD | REASON FOR ISSUE | DATE       |

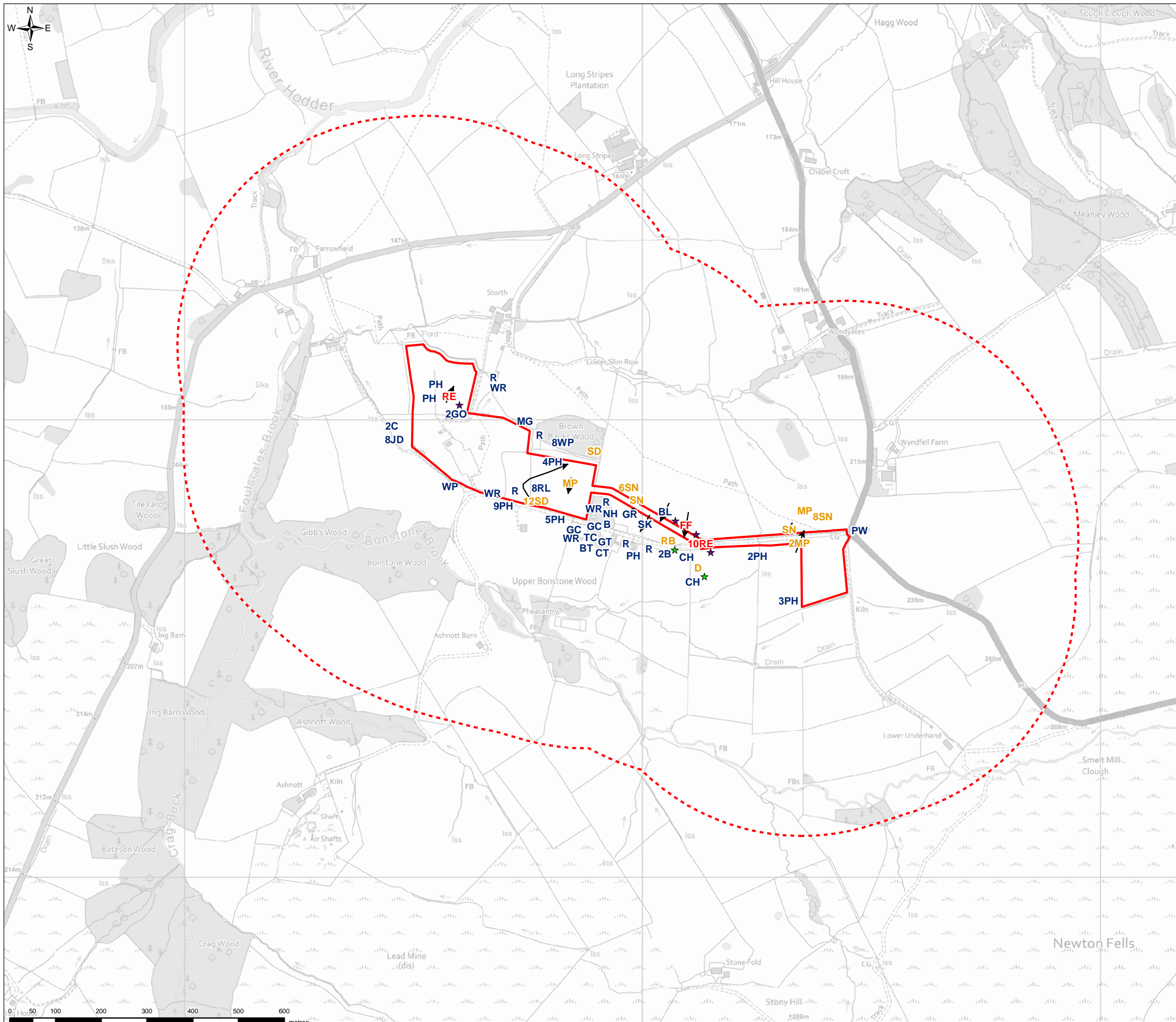


UNITED UTILITIES WATER LIMITED  
 HAWESWATER AQUEDUCT RESILIENCE PROGRAMME  
 WINTER BIRD SURVEY - VISIT 2 (OCTOBER 2019)  
 MARL HILL SECTION  
 PAGE 1 of 3

|   |                  |
|---|------------------|
| SCALE<br>1:23,000                       | SHEET SIZE<br>A3 |
| DRAWING NUMBER<br>RVBC-MH-FIG-009-01-15 | REVISION<br>0    |

The copyright of this document, which contains information of a proprietary nature, is vested in United Utilities Water Limited. The content of this document may not be used for purposes other than that for which it has been supplied and may not be reproduced, either wholly or in part, in any way whatsoever. It may not be used by, or its contents divulged to any other person whatsoever without the prior written permission of United Utilities Water Limited. Copyright Acknowledgement: Use of Ordnance Survey map data sanctioned by the controller of H.M. Stationery Office. OS Licence Number 100019326 and 0100031673. Crown copyright reserved. Unauthorised production infringes copyright. Contains OS data © Crown copyright and database right 2021.

FIGURE 9A.15



- Legend**
- Compound location
  - Compound location - 500m buffer
  - Flight line
- Protected Species**
- ★ Section 41 species
  - ★ Schedule 1 species
- Species Codes**
- B Blackbird
  - BL Brambling
  - BT Blue tit
  - C Carrion crow
  - CH Chaffinch
  - CT Coal tit
  - D Dunnock
  - FF Fieldfare
  - GC Goldcrest
  - GO Goldfinch
  - GR Greenfinch
  - GT Great tit
  - JD Jackdaw
  - MG Magpie
  - MP Meadow pipit
  - NH Nuthatch
  - PH Pheasant
  - PW Pied wagtail
  - R Robin
  - RB Reed bunting
  - RE Redwing
  - RL Red-legged partridge
  - SD Stock dove
  - SK Siskin
  - SN Snipe
  - TC Trecreeper
  - WP Woodpigeon
  - WR Wren

**Note**  
Red Red List Species    Amber Amber List Species



|         |      |      |      |                  |            |
|---------|------|------|------|------------------|------------|
| 0       | MK   | AN   | LS   | Initial Issue    | 18/03/2021 |
| VERSION | AUTH | CHKD | REVD | REASON FOR ISSUE | DATE       |

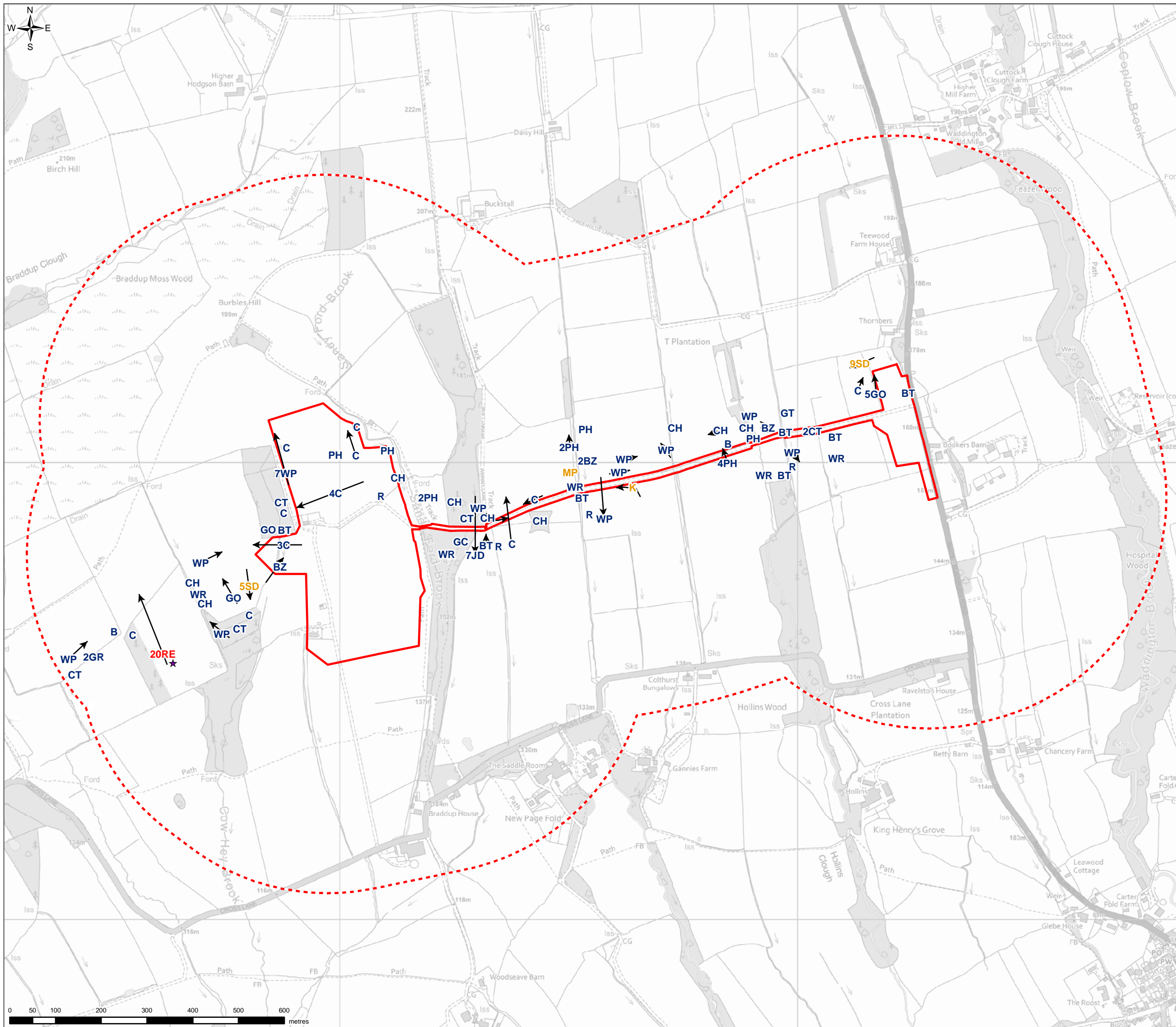


UNITED UTILITIES WATER LIMITED  
 HAWESWATER AQUEDUCT RESILIENCE PROGRAMME  
 WINTER BIRD SURVEY - VISIT 2 (OCTOBER 2019)  
 MARL HILL SECTION  
 PAGE 2 of 3

|   |                  |
|---|------------------|
| SCALE<br>1:8,000                        | SHEET SIZE<br>A3 |
| DRAWING NUMBER<br>RVBC-MH-FIG-009-01-15 | REVISION<br>0    |

The copyright of this document, which contains information of a proprietary nature, is vested in United Utilities Water Limited. The content of this document may not be used for purposes other than that for which it has been supplied and may not be reproduced, either wholly or in part, in any way whatsoever. It may not be used by, or its contents divulged to any other person whatsoever without the prior written permission of United Utilities Water Limited. Copyright Acknowledgement: Use of Ordnance Survey map data sanctioned by the controller of H.M. Stationery Office. OS Licence Number 100019326 and 0100031673. Crown copyright reserved. Unauthorised production infringes copyright. Contains OS data © Crown copyright and database right 2021.

FIGURE 9A.15



**Legend**

- Compound location
- Compound location - 500m buffer
- Flight line
- ★ Schedule 1 species

**Protected Species**

- WP Woodpigeon
- WR Wren

**Species Codes**

- B Blackbird
- BT Blue tit
- BZ Buzzard
- C Carrion crow
- CH Chaffinch
- CT Coal tit
- GC Goldcrest
- GO Goldfinch
- GR Greenfinch
- GT Great tit
- JD Jackdaw
- K Kestrel
- MP Meadow pipit
- PH Pheasant
- R Robin
- RE Redwing
- SD Stock dove

**Note**

Red Red List Species    Amber Amber List Species



|         |      |      |      |                  |            |
|---------|------|------|------|------------------|------------|
| 0       | MK   | AN   | LS   | Initial Issue    | 18/03/2021 |
| VERSION | AUTH | CHKD | REVD | REASON FOR ISSUE | DATE       |



UNITED UTILITIES WATER LIMITED  
 HAWESWATER AQUEDUCT RESILIENCE PROGRAMME  
 WINTER BIRD SURVEY - VISIT 2 (OCTOBER 2019)  
 MARL HILL SECTION  
 PAGE 3 of 3

|   |                  |
|---|------------------|
| SCALE<br>1:8,000                        | SHEET SIZE<br>A3 |
| DRAWING NUMBER<br>RVBC-MH-FIG-009-01-15 | REVISION<br>0    |

The copyright of this document, which contains information of a proprietary nature, is vested in United Utilities Water Limited. The content of this document may not be used for purposes other than that for which it has been supplied and may not be reproduced, either wholly or in part, in any way whatsoever. It may not be used by, or its contents divulged to any other person whatsoever without the prior written permission of United Utilities Water Limited. Copyright Acknowledgement: Use of Ordnance Survey map data sanctioned by the controller of H.M. Stationery Office. OS Licence Number 100019326 and 0100031673. Crown copyright reserved. Unauthorised production infringes copyright. Contains OS data © Crown copyright and database right 2021.