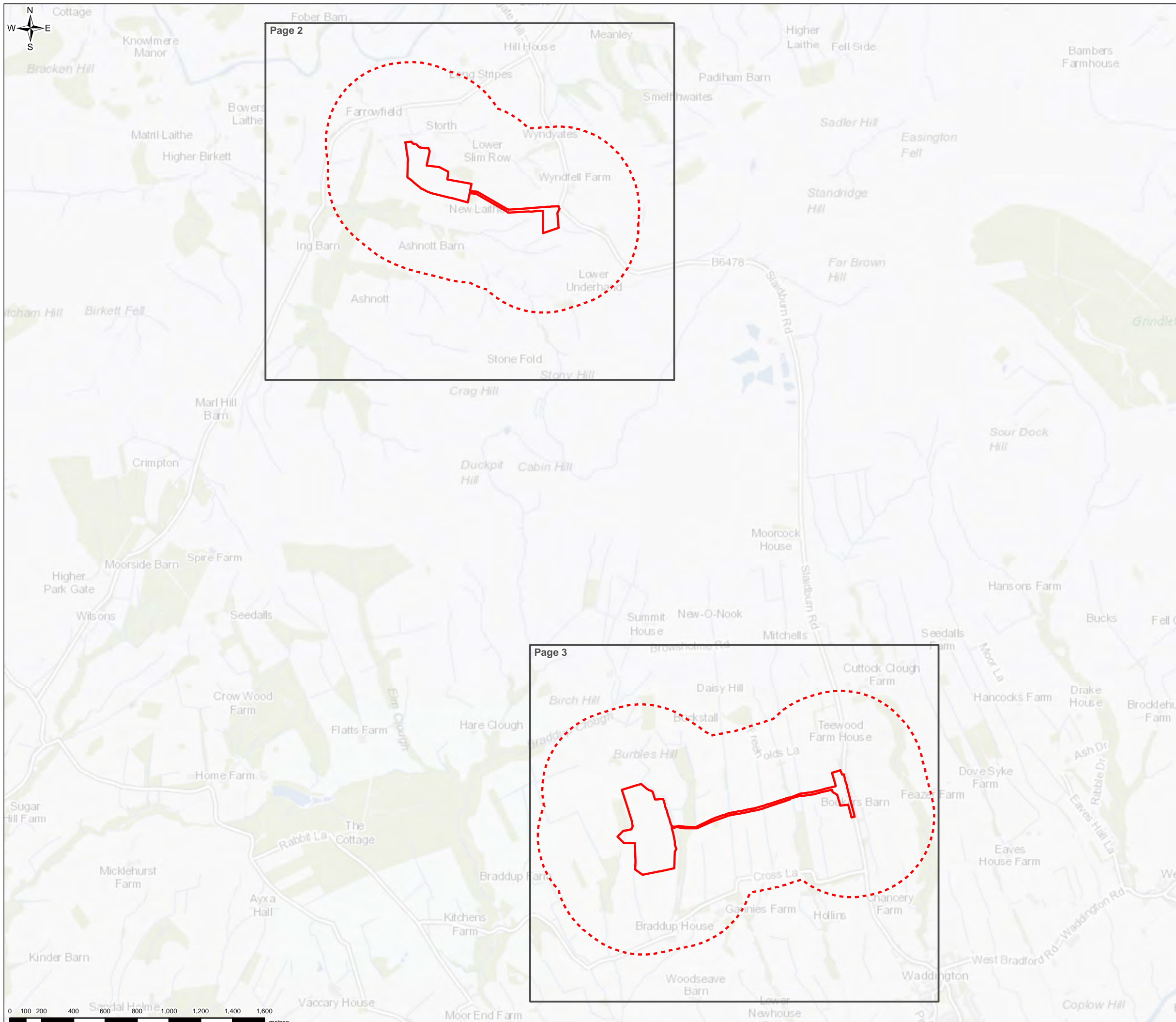


FIGURE 9A.18



Legend

- Compound location
- Compound location - 500m buffer
- Page and page number

Note

Red Red List Species Amber Amber List Species



0	MK	AN	LS	Initial Issue	18/03/2021
VERSION	AUTH	CHKD	REVD	REASON FOR ISSUE	DATE

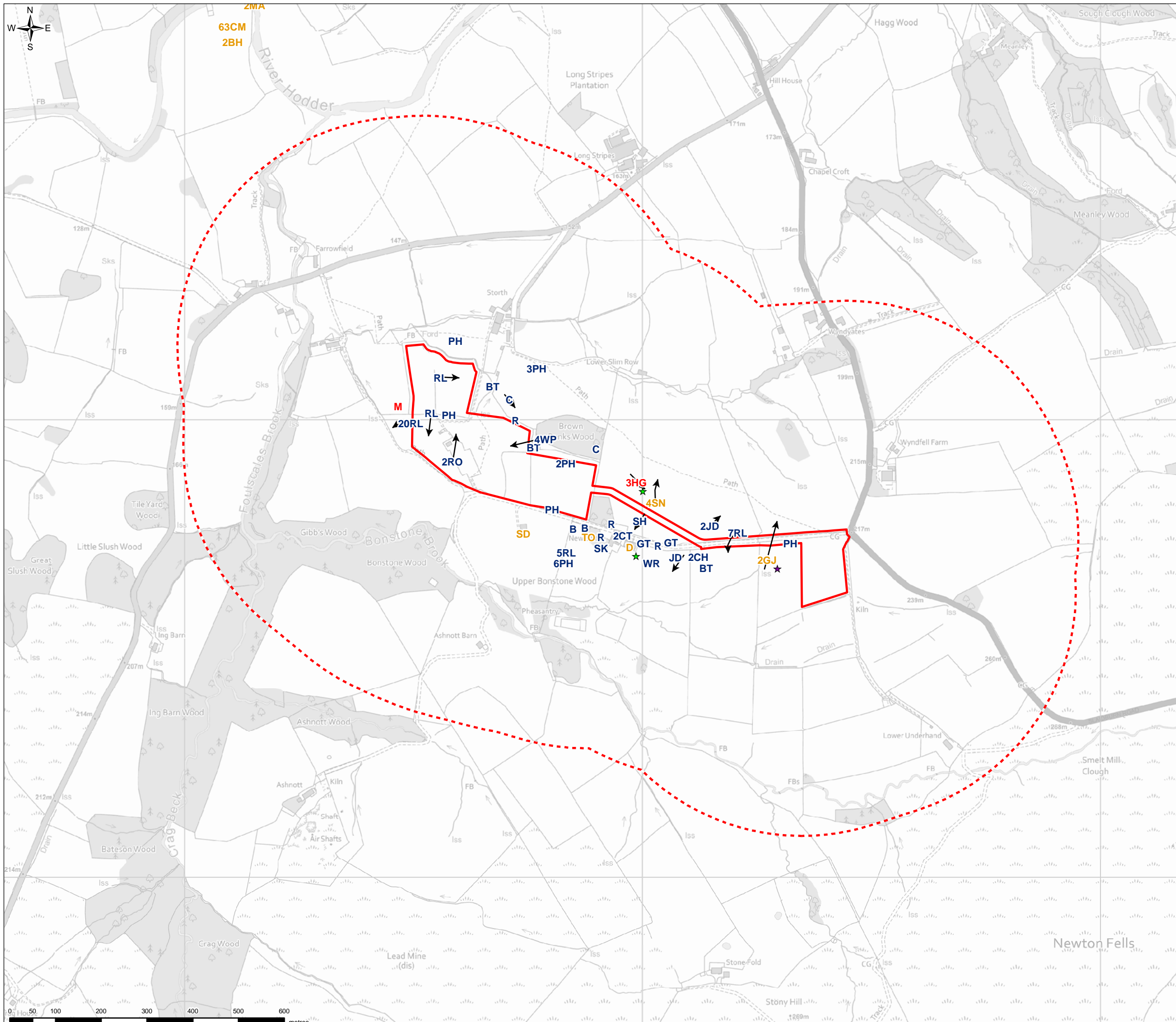


UNITED UTILITIES WATER LIMITED
 HAWESWATER AQUEDUCT RESILIENCE PROGRAMME
 WINTER BIRD SURVEY - VISIT 5 (JANUARY 2020)
 MARL HILL SECTION
 PAGE 1 of 3

SCALE 1:23,000	SHEET SIZE A3
DRAWING NUMBER RVBC-MH-FIG-009-01-18	REVISION 0

The copyright of this document, which contains information of a proprietary nature, is vested in United Utilities Water Limited. The content of this document may not be used for purposes other than that for which it has been supplied and may not be reproduced, either wholly or in part, in any way whatsoever. It may not be used by, or its contents divulged to any other person whatsoever without the prior written permission of United Utilities Water Limited. Copyright Acknowledgement: Use of Ordnance Survey map data sanctioned by the controller of H.M. Stationery Office. OS Licence Number 100019326 and 0100031673. Crown copyright reserved. Unauthorised production infringes copyright. Contains OS data © Crown copyright and database right 2021.

FIGURE 9A.18



- Legend**
- Compound location
 - Compound location - 500m buffer
 - Flight line
- Protected Species**
- ★ Section 41 species
 - ★ Schedule 1 species
- Species Codes**
- RL Red-legged partridge
 - RO Rook
 - SD Stock dove
 - SH Sparrowhawk
 - SK Siskin
 - SN Snipe
 - TO Tawny owl
 - WP Woodpigeon
 - WR Wren

- B Blackbird
- BH Black-headed gull
- BT Blue tit
- C Carrion crow
- CH Chaffinch
- CM Common gull
- CT Coal tit
- D Dunnock
- GJ Greylag goose
- GT Great tit
- HG Herring gull
- JD Jackdaw
- M Mistle thrush
- MA Mallard
- PH Pheasant
- R Robin

Note
Red Red List Species Amber Amber List Species



0	MK	AN	LS	Initial Issue	18/03/2021
VERSION	AUTH	CHKD	REVD	REASON FOR ISSUE	DATE

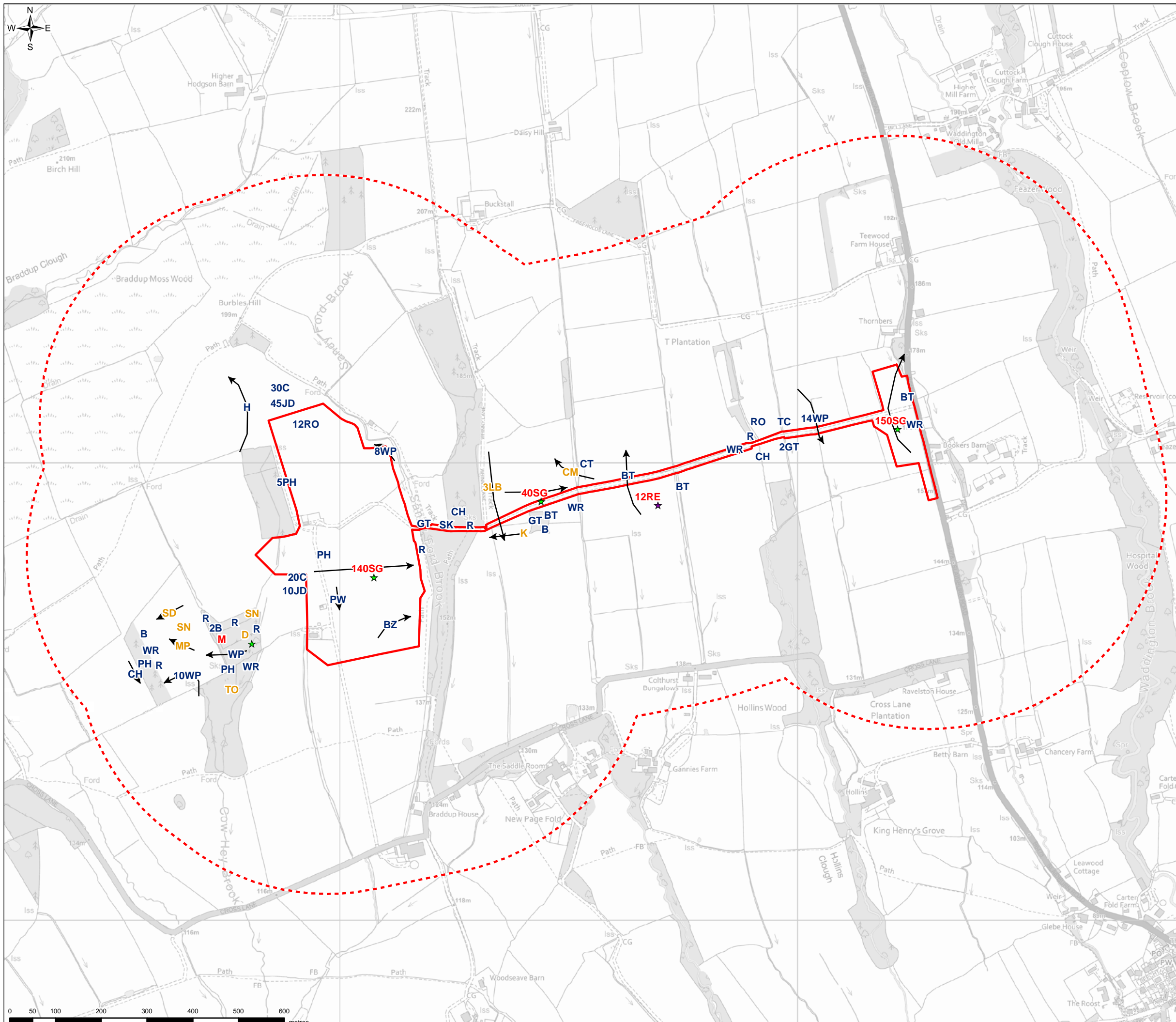


UNITED UTILITIES WATER LIMITED
 HAWESWATER AQUEDUCT RESILIENCE PROGRAMME
 WINTER BIRD SURVEY - VISIT 5 (JANUARY 2020)
 MARL HILL SECTION
 PAGE 2 of 3

SCALE 1:8,000	SHEET SIZE A3
DRAWING NUMBER RVBC-MH-FIG-009-01-18	REVISION 0

The copyright of this document, which contains information of a proprietary nature, is vested in United Utilities Water Limited. The content of this document may not be used for purposes other than that for which it has been supplied and may not be reproduced, either wholly or in part, in any way whatsoever. It may not be used by, or its contents divulged to any other person whatsoever without the prior written permission of United Utilities Water Limited. Copyright Acknowledgement: Use of Ordnance Survey map data sanctioned by the controller of H.M. Stationery Office. OS Licence Number 100019326 and 0100031673. Crown copyright reserved. Unauthorised production infringes copyright. Contains OS data © Crown copyright and database right 2021.

FIGURE 9A.18



Legend

- Compound location
- Compound location - 500m buffer
- Flight line

Protected Species

- ★ Section 41 species
- ★ Schedule 1 species

Species Codes

B Blackbird	PW Pied wagtail
BT Blue tit	R Robin
BZ Buzzard	RE Redwing
C Carrion crow	RO Rook
CH Chaffinch	SD Stock dove
CM Common gull	SG Starling
CT Coal tit	SK Siskin
D Dunnock	SN Snipe
GT Great tit	TC Treecreeper
H Grey heron	TO Tawny owl
JD Jackdaw	WP Woodpigeon
K Kestrel	WR Wren
LB Lesser black-backed gull	
M Mistle thrush	
MP Meadow pipit	
PH Pheasant	

Note

Red Red List Species Amber Amber List Species



0	MK	AN	LS	Initial Issue	18/03/2021
VERSION	AUTH	CHKD	REVD	REASON FOR ISSUE	DATE



UNITED UTILITIES WATER LIMITED
 HAWESWATER AQUEDUCT RESILIENCE PROGRAMME
 WINTER BIRD SURVEY - VISIT 5 (JANUARY 2020)
 MARL HILL SECTION
 PAGE 3 of 3

SCALE 1:8,000	SHEET SIZE A3
DRAWING NUMBER RVBC-MH-FIG-009-01-18	REVISION 0

The copyright of this document, which contains information of a proprietary nature, is vested in United Utilities Water Limited. The content of this document may not be used for purposes other than that for which it has been supplied and may not be reproduced, either wholly or in part, in any way whatsoever. It may not be used by, or its contents divulged to any other person whatsoever without the prior written permission of United Utilities Water Limited. Copyright Acknowledgement: Use of Ordnance Survey map data sanctioned by the controller of H.M. Stationery Office. OS Licence Number 100019326 and 0100031673. Crown copyright reserved. Unauthorised production infringes copyright. Contains OS data © Crown copyright and database right 2021.