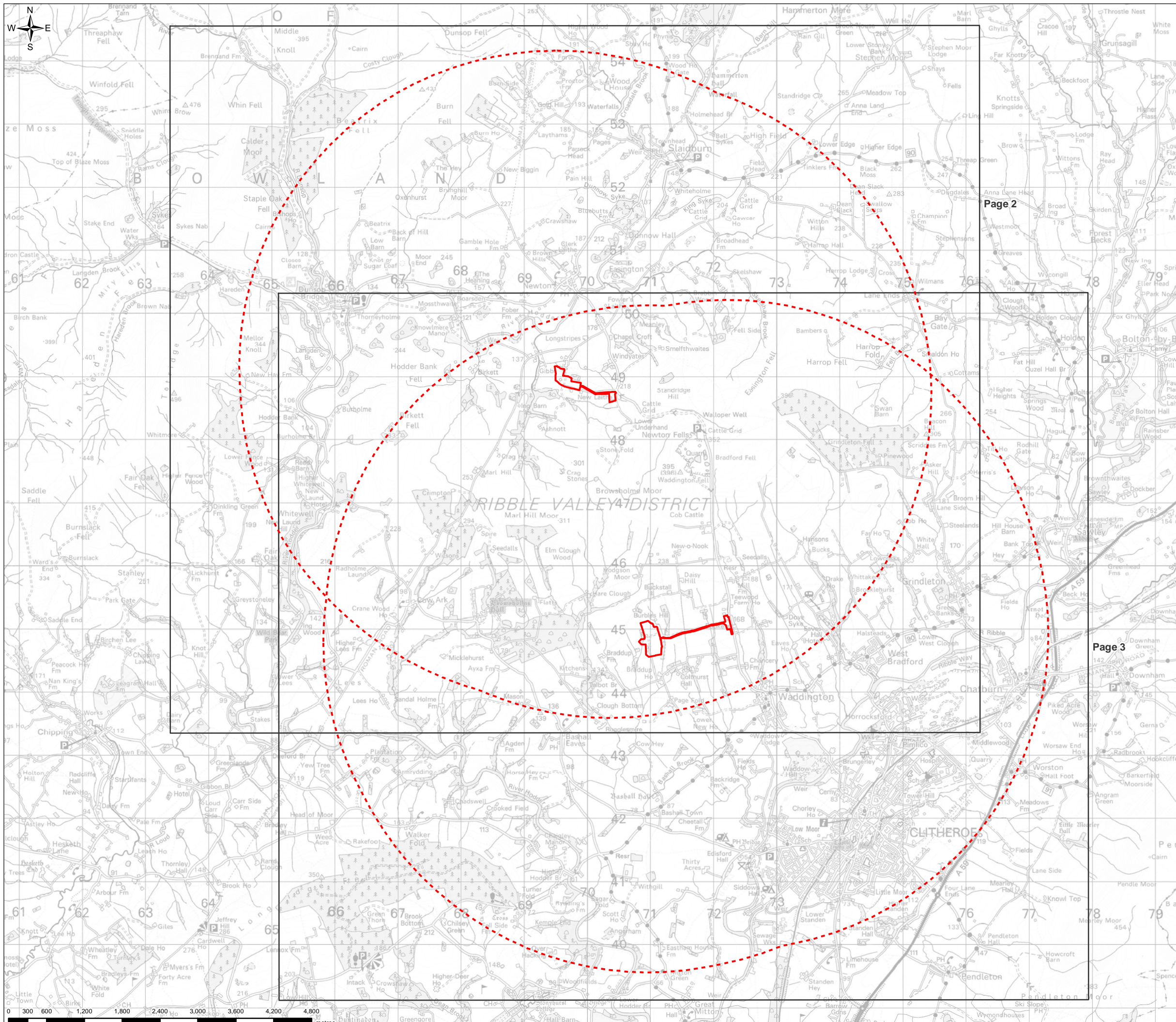


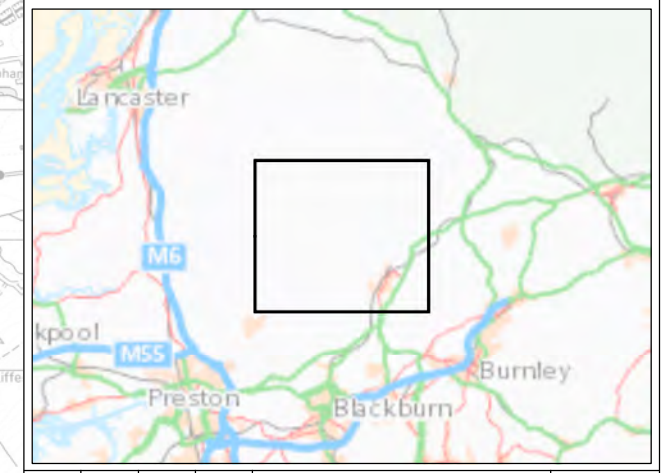
FIGURE 9A.1



- Legend**
- Compound location
 - Compound location - 5km buffer
 - Page and page number

Page 2

Page 3



0	MK	MW	LS	Initial Issue	17/03/2021
VERSION	AUTH	CHKD	REVD	REASON FOR ISSUE	DATE

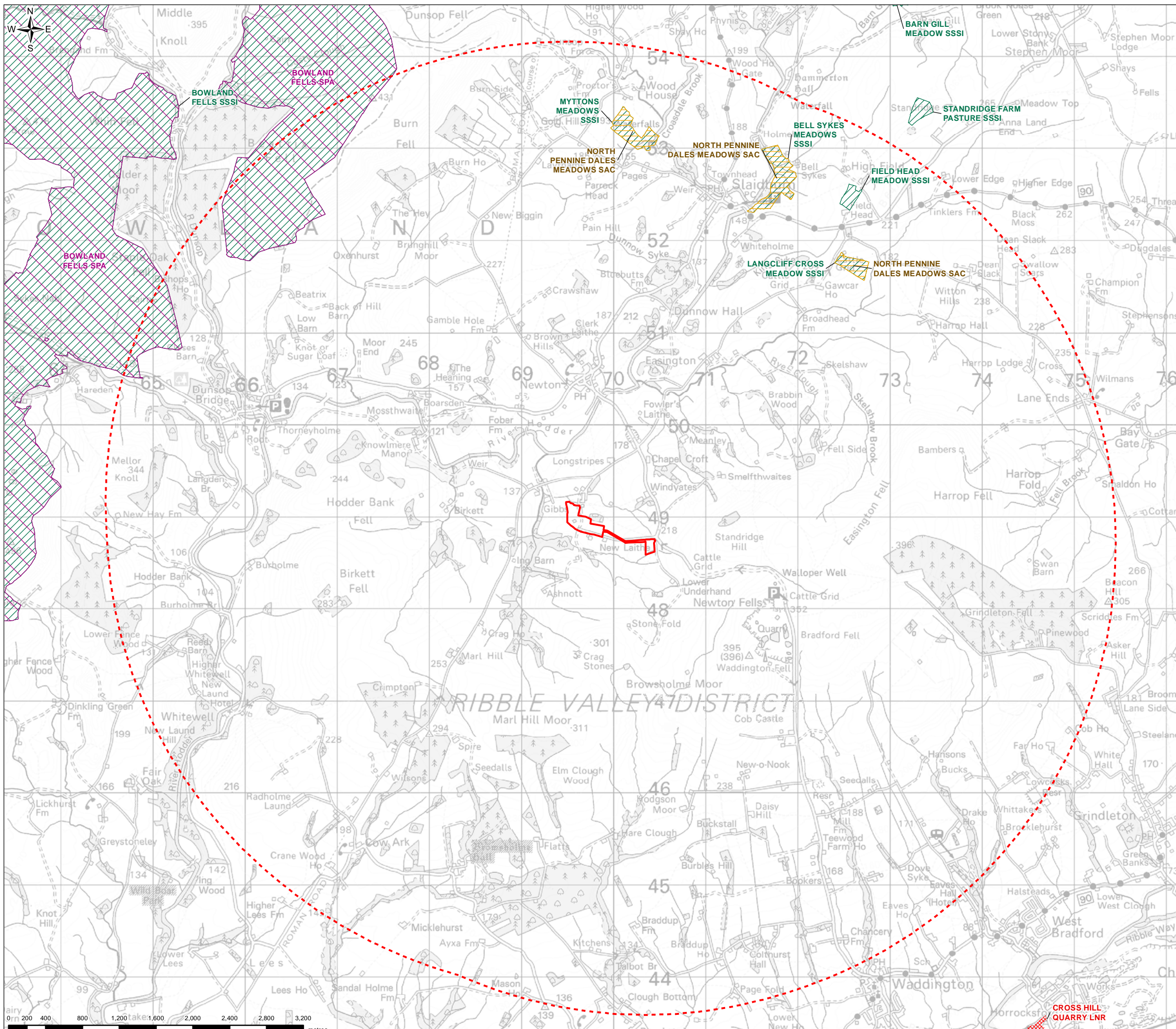


UNITED UTILITIES WATER LIMITED
 HAWESWATER AQUEDUCT RESILIENCE PROGRAMME
 ECOLOGICAL STATUTORY DESIGNATIONS WITH 5KM BUFFER
 MARL HILL SECTION
 PAGE 1 of 3

SCALE 1:58,000	SHEET SIZE A3
DRAWING NUMBER RVCB-MH-FIG-009-01-01	REVISION 0

The copyright of this document, which contains information of a proprietary nature, is vested in United Utilities Water Limited. The content of this document may not be used for purposes other than that for which it has been supplied and may not be reproduced, either wholly or in part, in any way whatsoever. It may not be used by, or its contents divulged to any other person whatsoever without the prior written permission of United Utilities Water Limited. Copyright Acknowledgement: Use of Ordnance Survey map data sanctioned by the controller of H.M. Stationery Office. OS Licence Number 100019326. Crown copyright reserved. Unauthorised production infringes copyright. Natural England Data - contains public sector information licensed under the Open Government Licence v3.0. Contains OS data © Crown copyright and database right 2021.

FIGURE 9A.1



- Legend**
- Compound location
 - Compound location - 5km buffer
- Internationally Designated Sites**
- Special Protection Areas
 - Special Areas of Conservation
- Nationally Designated Sites**
- Sites of Special Scientific Interest (SSSI)
- Locally Designated Sites**
- Local Nature Reserve



VERSION	AUTH	CHKD	REVD	REASON FOR ISSUE	DATE
0	MK	MW	LS	Initial Issue	17/03/2021

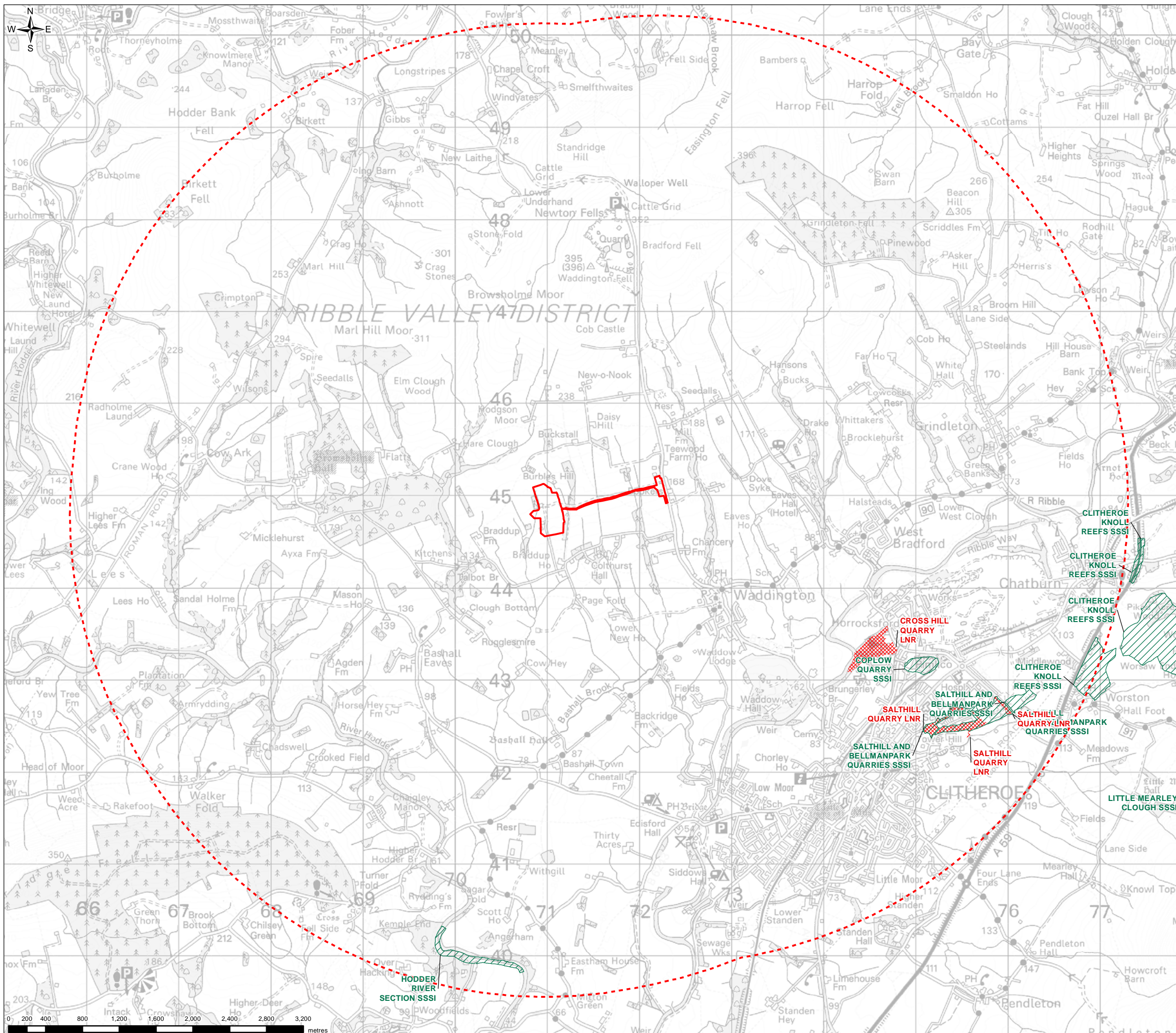


UNITED UTILITIES WATER LIMITED
 HAWESWATER AQUEDUCT RESILIENCE PROGRAMME
 ECOLOGICAL STATUTORY DESIGNATIONS WITH 5KM BUFFER
 MARL HILL SECTION
 PAGE 2 of 3

SCALE 1:40,000	SHEET SIZE A3
DRAWING NUMBER RVBC-MH-FIG-009-01-01	REVISION 0

The copyright of this document, which contains information of a proprietary nature, is vested in United Utilities Water Limited. The content of this document may not be used for purposes other than that for which it has been supplied and may not be reproduced, either wholly or in part, in any way whatsoever. It may not be used by, or its contents divulged to any other person whatsoever without the prior written permission of United Utilities Water Limited. Copyright Acknowledgement: Use of Ordnance Survey map data sanctioned by the controller of H.M. Stationery Office. OS Licence Number 100019326. Crown copyright reserved. Unauthorised production infringes copyright. Natural England Data - contains public sector information licensed under the Open Government Licence v3.0. Contains OS data © Crown copyright and database right 2021.

FIGURE 9A.1



- Legend**
- Compound location
 - Compound location - 5km buffer
 - Nationally Designated Sites**
 - Sites of Special Scientific Interest (SSSI)
 - Locally Designated Sites**
 - Local Nature Reserve



VERSION	AUTH	CHKD	REV'D	REASON FOR ISSUE	DATE
0	MK	MW	LS	Initial Issue	17/03/2021



UNITED UTILITIES WATER LIMITED
 HAWESWATER AQUEDUCT RESILIENCE PROGRAMME
 ECOLOGICAL STATUTORY DESIGNATIONS WITH 5KM BUFFER
 MARL HILL SECTION
 PAGE 3 of 3

SCALE 1:40,000	SHEET SIZE A3
DRAWING NUMBER RVBC-MH-FIG-009-01-01	REVISION 0

The copyright of this document, which contains information of a proprietary nature, is vested in United Utilities Water Limited. The content of this document may not be used for purposes other than that for which it has been supplied and may not be reproduced, either wholly or in part, in any way whatsoever. It may not be used by, or its contents divulged to any other person whatsoever without the prior written permission of United Utilities Water Limited. Copyright Acknowledgement: Use of Ordnance Survey map data sanctioned by the controller of H.M. Stationery Office. OS Licence Number 100019326. Crown copyright reserved. Unauthorised production infringes copyright. Natural England Data - contains public sector information licensed under the Open Government Licence v3.0. Contains OS data © Crown copyright and database right 2021.