


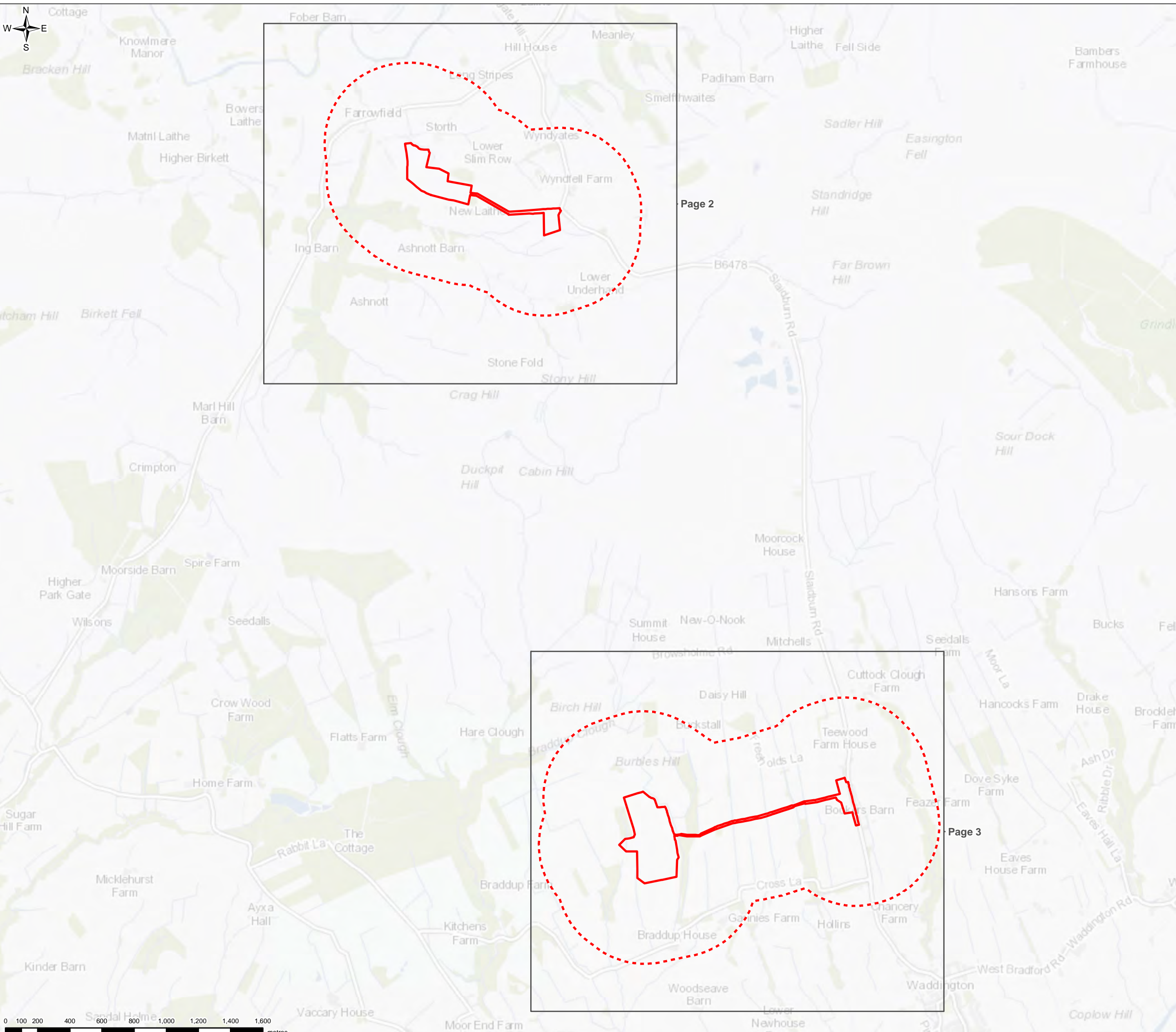


FIGURE 9A.21

Legend

-  Compound location
-  Compound location - 500m buffer
-  Page and page number



0	MK	AN	LS	Initial Issue	18/03/2021
VERSION	AUTH	CHKD	REVD	REASON FOR ISSUE	DATE

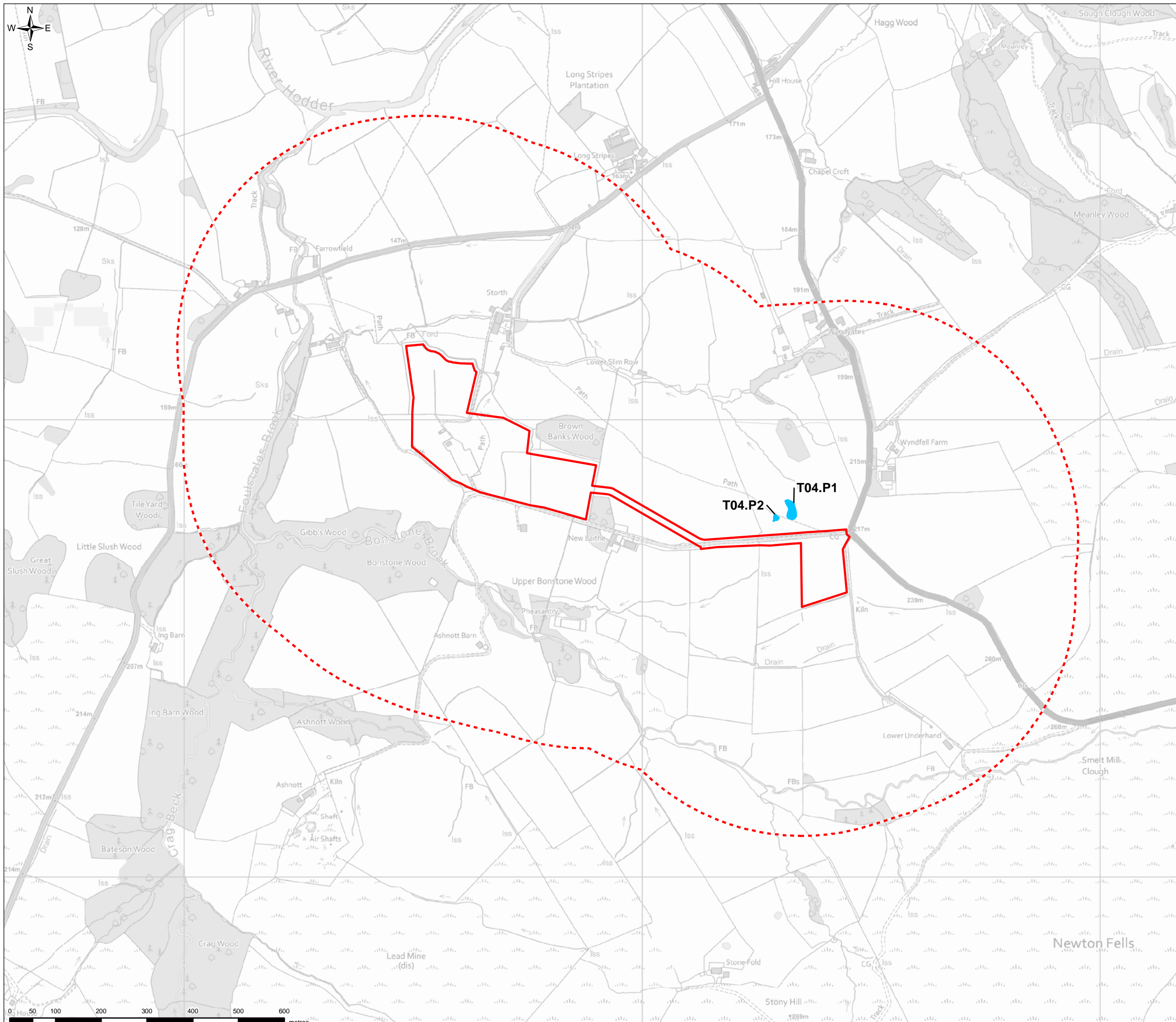


UNITED UTILITIES WATER LIMITED  
 HAWESWATER AQUEDUCT RESILIENCE PROGRAMME  
 GCN POND LOCATION PLAN  
 MARL HILL SECTION  
 PAGE 1 of 3

SCALE 1:23,000	SHEET SIZE A3
DRAWING NUMBER RVBC-MH-FIG-009-01-21	REVISION 0

The copyright of this document, which contains information of a proprietary nature, is vested in United Utilities Water Limited. The content of this document may not be used for purposes other than that for which it has been supplied and may not be reproduced, either wholly or in part, in any way whatsoever. It may not be used by, or its contents divulged to any other person whatsoever without the prior written permission of United Utilities Water Limited. Copyright Acknowledgement: Use of Ordnance Survey map data sanctioned by the controller of H.M. Stationery Office. OS Licence Number 100019326 and 0100031673. Crown copyright reserved. Unauthorised production infringes copyright. Contains OS data © Crown copyright and database right 2021.

FIGURE 9A.21



**Legend**

- Compound location
- Compound location - 500m buffer

**Great Crested Newt eDNA Survey**

- Negative result



0	MK	AN	LS	Initial Issue	18/03/2021
VERSION	AUTH	CHKD	REVD	REASON FOR ISSUE	DATE

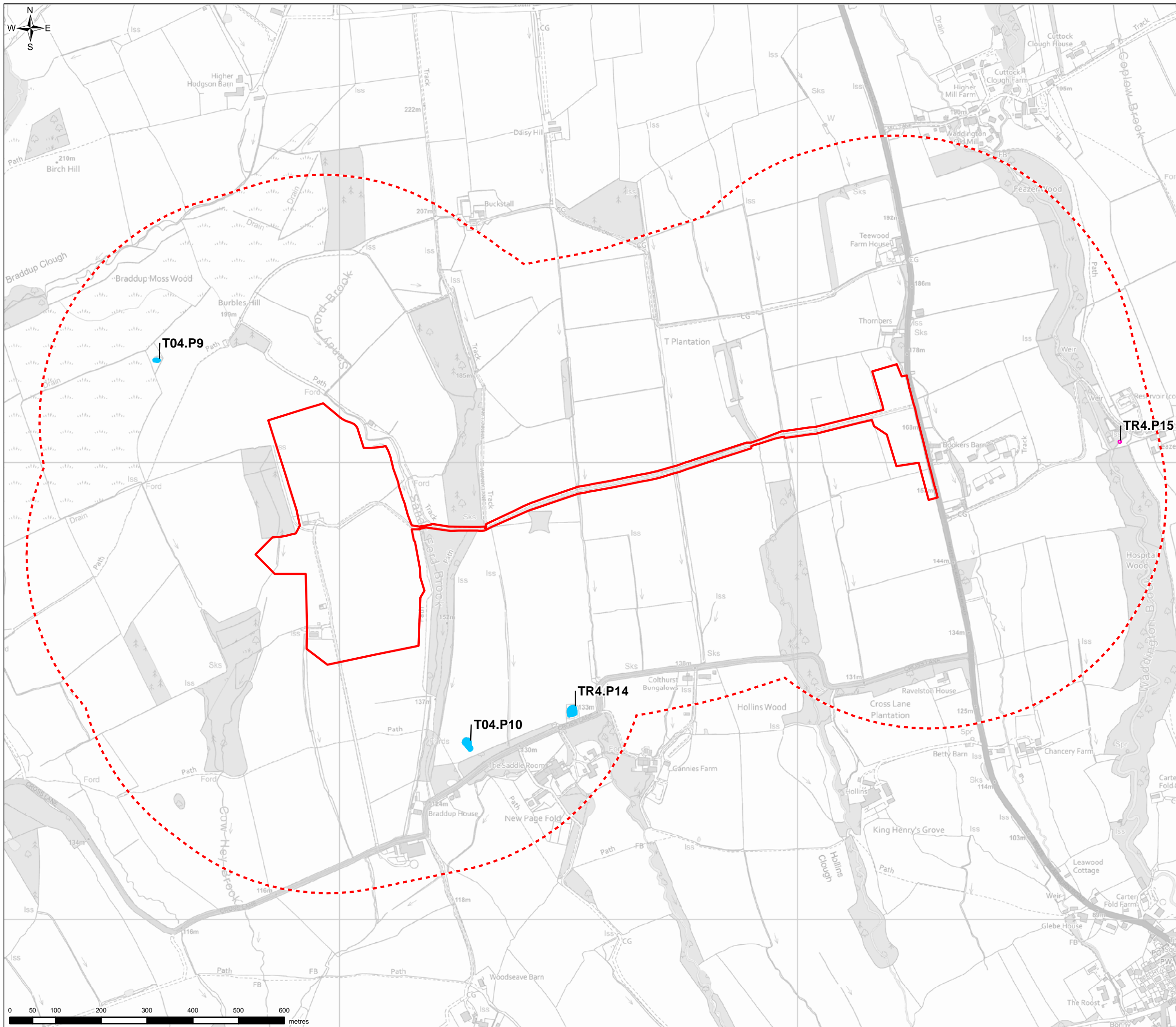


UNITED UTILITIES WATER LIMITED  
 HAWESWATER AQUEDUCT RESILIENCE PROGRAMME  
 GCN POND LOCATION PLAN  
 MARL HILL SECTION  
 PAGE 2 of 3

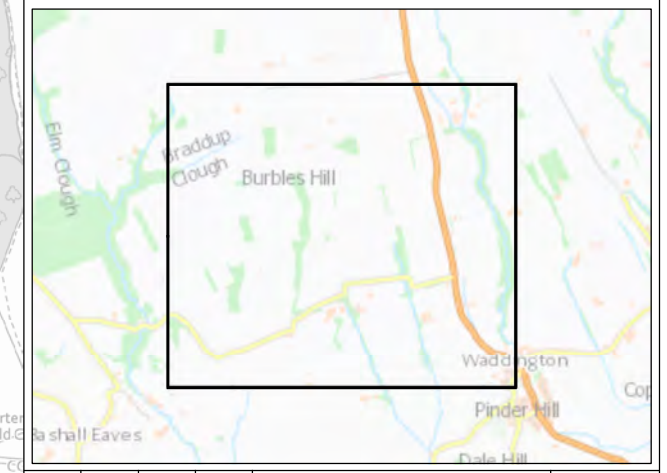
SCALE 1:8,000	SHEET SIZE A3
DRAWING NUMBER RVBC-MH-FIG-009-01-21	REVISION 0

The copyright of this document, which contains information of a proprietary nature, is vested in United Utilities Water Limited. The content of this document may not be used for purposes other than that for which it has been supplied and may not be reproduced, either wholly or in part, in any way whatsoever. It may not be used by, or its contents divulged to any other person whatsoever without the prior written permission of United Utilities Water Limited. Copyright Acknowledgement: Use of Ordnance Survey map data sanctioned by the controller of H.M. Stationery Office. OS Licence Number 100019326 and 0100031673. Crown copyright reserved. Unauthorised production infringes copyright. Contains OS data © Crown copyright and database right 2021.

FIGURE 9A.21



- Legend**
- Compound location
  - Compound location - 500m buffer
- Great Crested Newt eDNA Survey**
- Negative result
  - No pond present



0	MK	AN	LS	Initial Issue	18/03/2021
VERSION	AUTH	CHKD	REVD	REASON FOR ISSUE	DATE



UNITED UTILITIES WATER LIMITED  
 HAWESWATER AQUEDUCT RESILIENCE PROGRAMME  
 GCN POND LOCATION PLAN  
 MARL HILL SECTION  
 PAGE 3 of 3

SCALE 1:8,000	SHEET SIZE A3
DRAWING NUMBER RVBC-MH-FIG-009-01-21	REVISION 0

The copyright of this document, which contains information of a proprietary nature, is vested in United Utilities Water Limited. The content of this document may not be used for purposes other than that for which it has been supplied and may not be reproduced, either wholly or in part, in any way whatsoever. It may not be used by, or its contents divulged to any other person whatsoever without the prior written permission of United Utilities Water Limited. Copyright Acknowledgement: Use of Ordnance Survey map data sanctioned by the controller of H.M. Stationery Office. OS Licence Number 100019326 and 0100031673. Crown copyright reserved. Unauthorised production infringes copyright. Contains OS data © Crown copyright and database right 2021.