


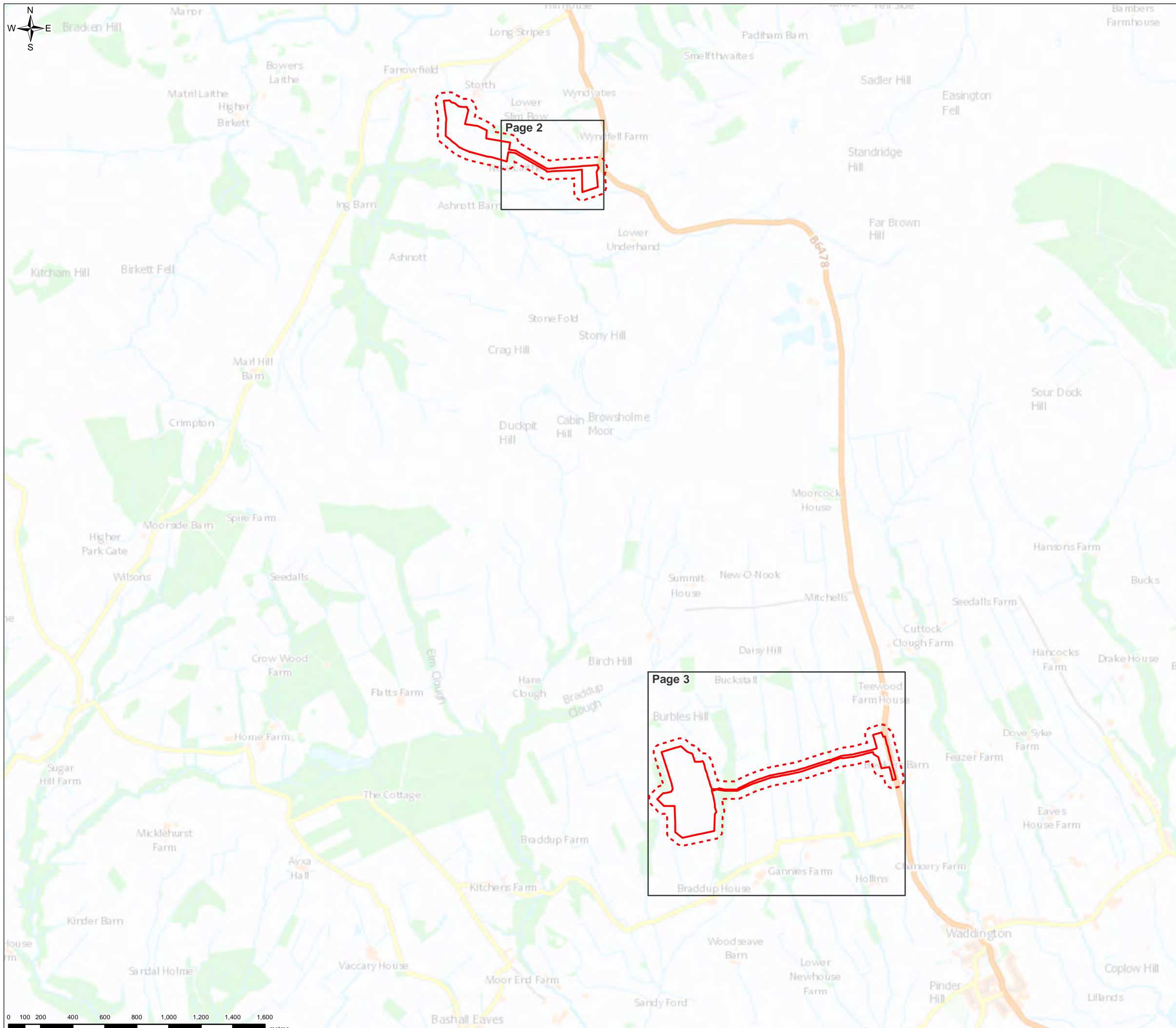


FIGURE 9A.7

Legend

-  Compound location
-  Compound location - 50m buffer
-  Page and page number



| | | | | | |
|---------|------|------|------|------------------|------------|
| 0 | MK | AN | LS | Initial Issue | 18/03/2021 |
| VERSION | AUTH | CHKD | REVD | REASON FOR ISSUE | DATE |

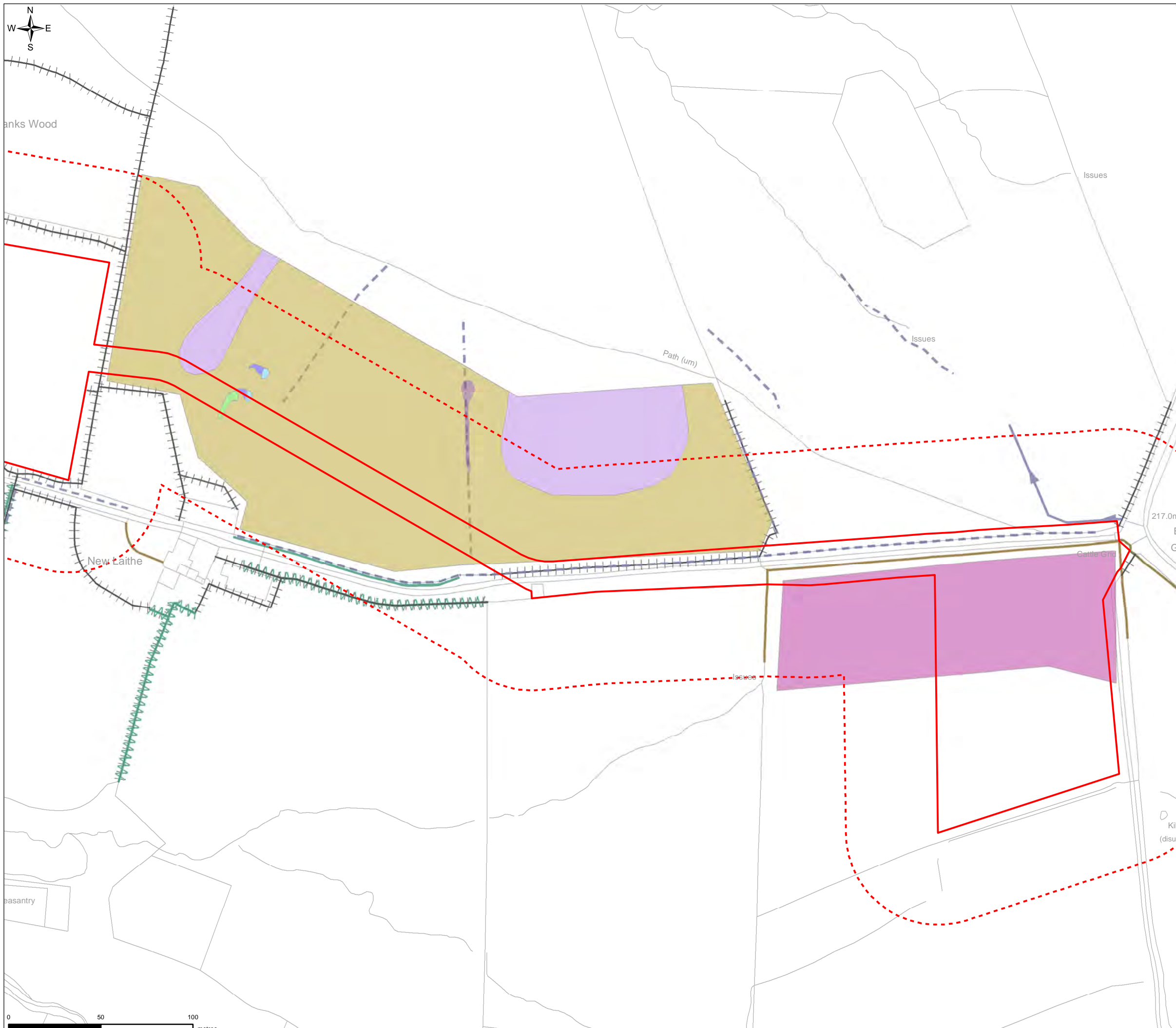


UNITED UTILITIES WATER LIMITED
 HAWESWATER AQUEDUCT RESILIENCE PROGRAMME
 NATIONAL VEGETATION CLASSIFICATION PLAN
 MARL HILL SECTION
 PAGE 1 of 3

| | |
|---|------------------|
| SCALE 1:23,000 | SHEET SIZE A3 |
| DRAWING NUMBER RVBC-MH-FIG-009-01-07 | REVISION 0 |

The copyright of this document, which contains information of a proprietary nature, is vested in United Utilities Water Limited. The content of this document may not be used for purposes other than that for which it has been supplied and may not be reproduced, either wholly or in part, in any way whatsoever. It may not be used by, or its contents divulged to any other person whatsoever without the prior written permission of United Utilities Water Limited. Copyright Acknowledgement: Use of Ordnance Survey map data sanctioned by the controller of H.M. Stationery Office. OS Licence Number 100019326. Crown copyright reserved. Unauthorised production infringes copyright. Contains OS data © Crown copyright and database right 2021.

FIGURE 9A.7



- Legend**
- Compound location
 - Compound location - 50m buffer
- NVC Habitats 2020**
- M23a
 - M27c
 - MG13
 - MG6
 - MG9a
 - S19
 - Sedge mire
- Boundary Lines**
- Running water
 - Native species-rich intact hedge
 - Species-poor intact hedge and dry ditch
 - Fence
 - Wall
 - Dry ditch



| | | | | | |
|---------|------|------|------|------------------|------------|
| 0 | MK | AN | LS | Initial Issue | 18/03/2021 |
| VERSION | AUTH | CHKD | REVD | REASON FOR ISSUE | DATE |

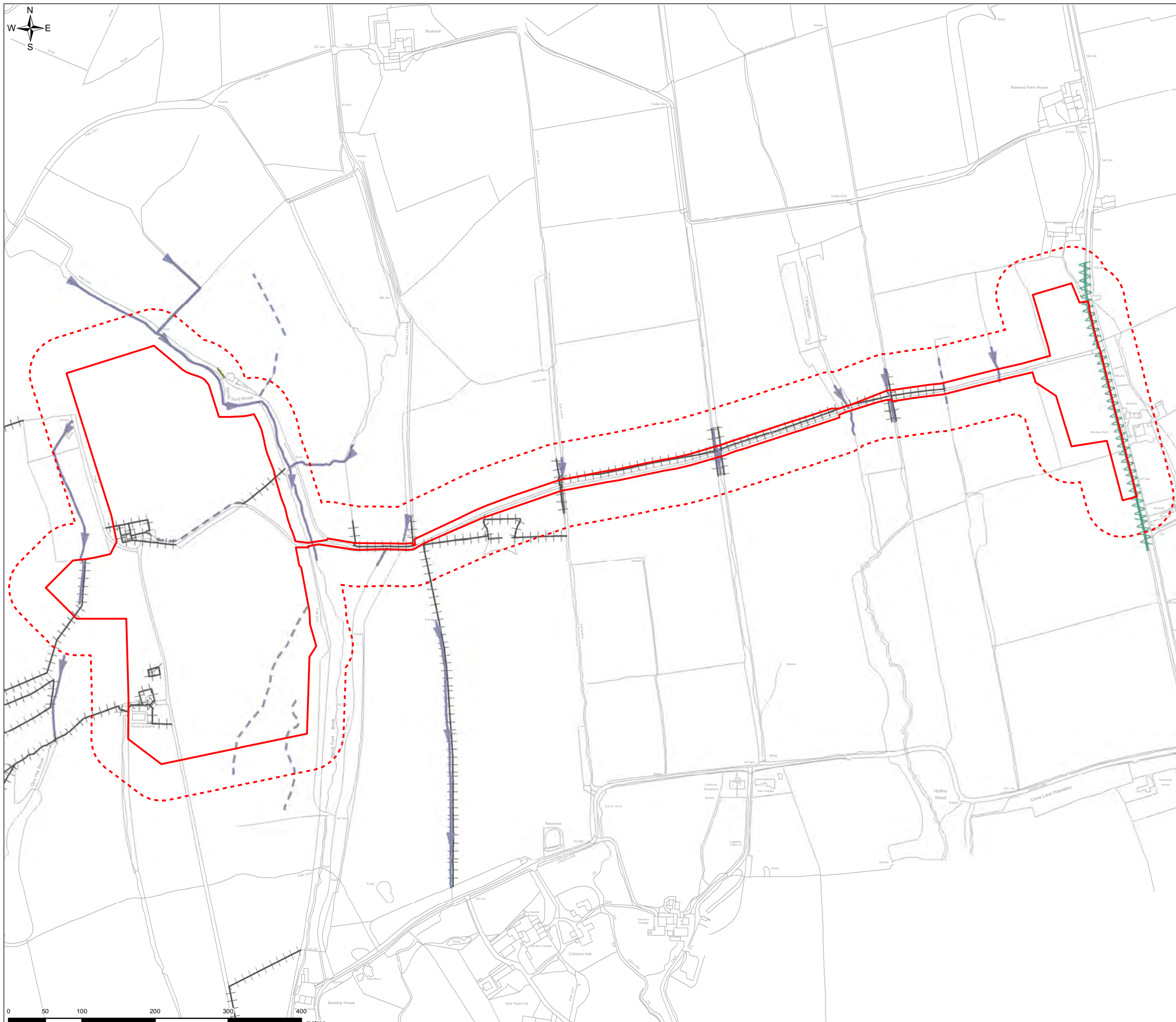


UNITED UTILITIES WATER LIMITED
 HAWESWATER AQUEDUCT RESILIENCE PROGRAMME
 NATIONAL VEGETATION CLASSIFICATION PLAN
 MARL HILL SECTION
 PAGE 2 of 3

| | |
|---|------------------|
| SCALE 1:2,000 | SHEET SIZE A3 |
| DRAWING NUMBER RVBC-MH-FIG-009-01-07 | REVISION 0 |

The copyright of this document, which contains information of a proprietary nature, is vested in United Utilities Water Limited. The content of this document may not be used for purposes other than that for which it has been supplied and may not be reproduced, either wholly or in part, in any way whatsoever. It may not be used by, or its contents divulged to any other person whatsoever without the prior written permission of United Utilities Water Limited. Copyright Acknowledgement: Use of Ordnance Survey map data sanctioned by the controller of H.M. Stationery Office. OS Licence Number 100019326. Crown copyright reserved. Unauthorised production infringes copyright. Contains OS data © Crown copyright and database right 2021.

FIGURE 9A.7



- Legend**
- Compound location
 - Compound location - 50m buffer
- Boundary Lines**
- ➔ Running water
 - ⋈ Native species-rich intact hedge
 - Fence
 - Wall
 - Dry ditch

No survey undertaken.



| | | | | | |
|---------|------|------|------|------------------|------------|
| 0 | MK | AN | LS | Initial Issue | 18/03/2021 |
| VERSION | AUTH | CHKD | REVD | REASON FOR ISSUE | DATE |



UNITED UTILITIES WATER LIMITED
 HAWESWATER AQUEDUCT RESILIENCE PROGRAMME
 NATIONAL VEGETATION CLASSIFICATION PLAN
 MARL HILL SECTION
 PAGE 3 of 3

| | |
|---|------------------|
| SCALE 1:5,000 | SHEET SIZE A3 |
| DRAWING NUMBER RVBC-MH-FIG-009-01-07 | REVISION 0 |

The copyright of this document, which contains information of a proprietary nature, is vested in United Utilities Water Limited. The content of this document may not be used for purposes other than that for which it has been supplied and may not be reproduced, either wholly or in part, in any way whatsoever. It may not be used by, or its contents divulged to any other person whatsoever without the prior written permission of United Utilities Water Limited. Copyright Acknowledgement: Use of Ordnance Survey map data sanctioned by the controller of H.M. Stationery Office. OS Licence Number 100019326. Crown copyright reserved. Unauthorised production infringes copyright. Contains OS data © Crown copyright and database right 2021.