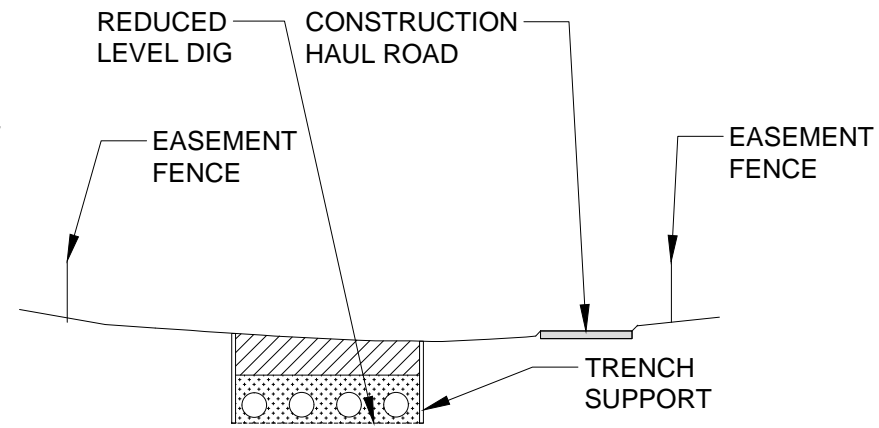
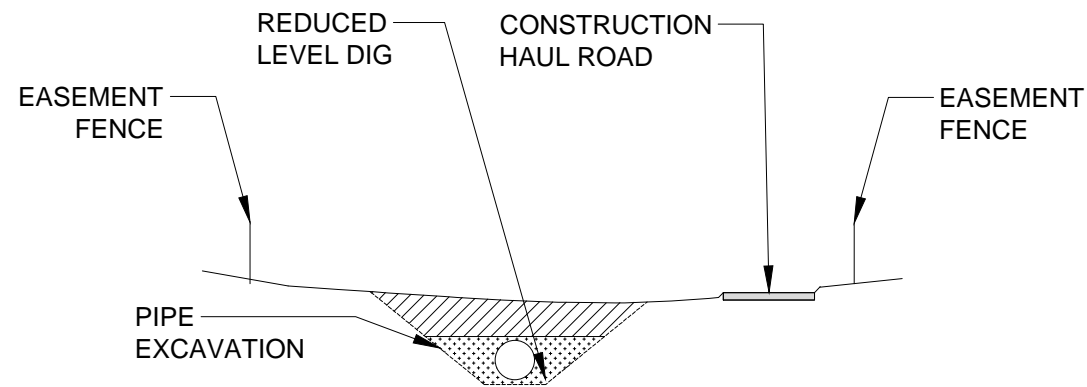


**TYPICAL MULTI-LINE SECTION THROUGH RESTRICTED EASEMENT**



**ALTERNATIVE TYPICAL MULTI-LINE SECTION THROUGH RESTRICTED EASEMENT**



**TYPICAL CONDUIT SECTION THROUGH RESTRICTED EASEMENT**

**NOTES**

1. DO NOT SCALE DIMENSIONS
2. EXISTING SERVICES ARE NOT SHOWN.
3. THIS DRAWING IS CONCEPT ONLY AND IS SUBJECT TO FURTHER DETAILED DESIGN.
4. WIDTH OF EASEMENT WILL VARY PER LOCATION.
5. PIPE EXCAVATION PROFILE SHOWN AS INDICATIVE. PROFILE TO BE CONFIRMED FOLLOWING GROUND INVESTIGATION WORKS AND FURTHER DETAILED DESIGN. ADDITIONAL TEMPORARY WORKS (NOT SHOWN) MAY BE REQUIRED.
6. ADDITIONAL EARTHWORKS (NOT SHOWN) MAY BE REQUIRED TO MAKE THE EASEMENT A SUITABLE WORKING PLATFORM.

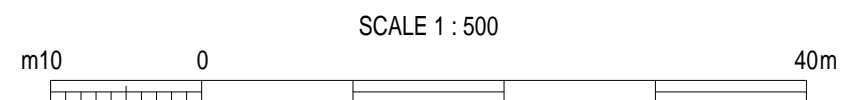
**LEGEND**

	TRENCH BACKFILL MATERIAL
	PIPE BEDDING / SURROUND MATERIAL

P01.1	---	---	---	For Information	---
VERSION	AUTH	CHKD	REVD	REASON FOR ISSUE	DATE
S0				Initial Status or WIP	
SUITABILITY CODE	SUITABILITY DESCRIPTION				



UNITED UTILITIES WATER LIMITED  
 HAWESWATER AQUEDUCT RESILIENCE PROGRAMME  
 RIBBLE VALLEY BOROUGH COUNCIL  
 BONSTONE COMPOUND  
 PROPOSED PIPELINE OPEN CUT  
 CONSTRUCTION EASEMENT - CROSS SECTION



SCALE 1:500	SHEET SIZE A3
DRAWING NUMBER 80061155-01-UU-TR4-XX-DR-C-20011	REVISION P01.1