

Notes




Section details reflect all temporary compound and construction activities.

For Construction Compound Details refer to drawing RVBC-MH-APP-004-05_01
 PROPOSED BONSTONE COMPOUND -
 CONSTRUCTION PHASE DRAWING

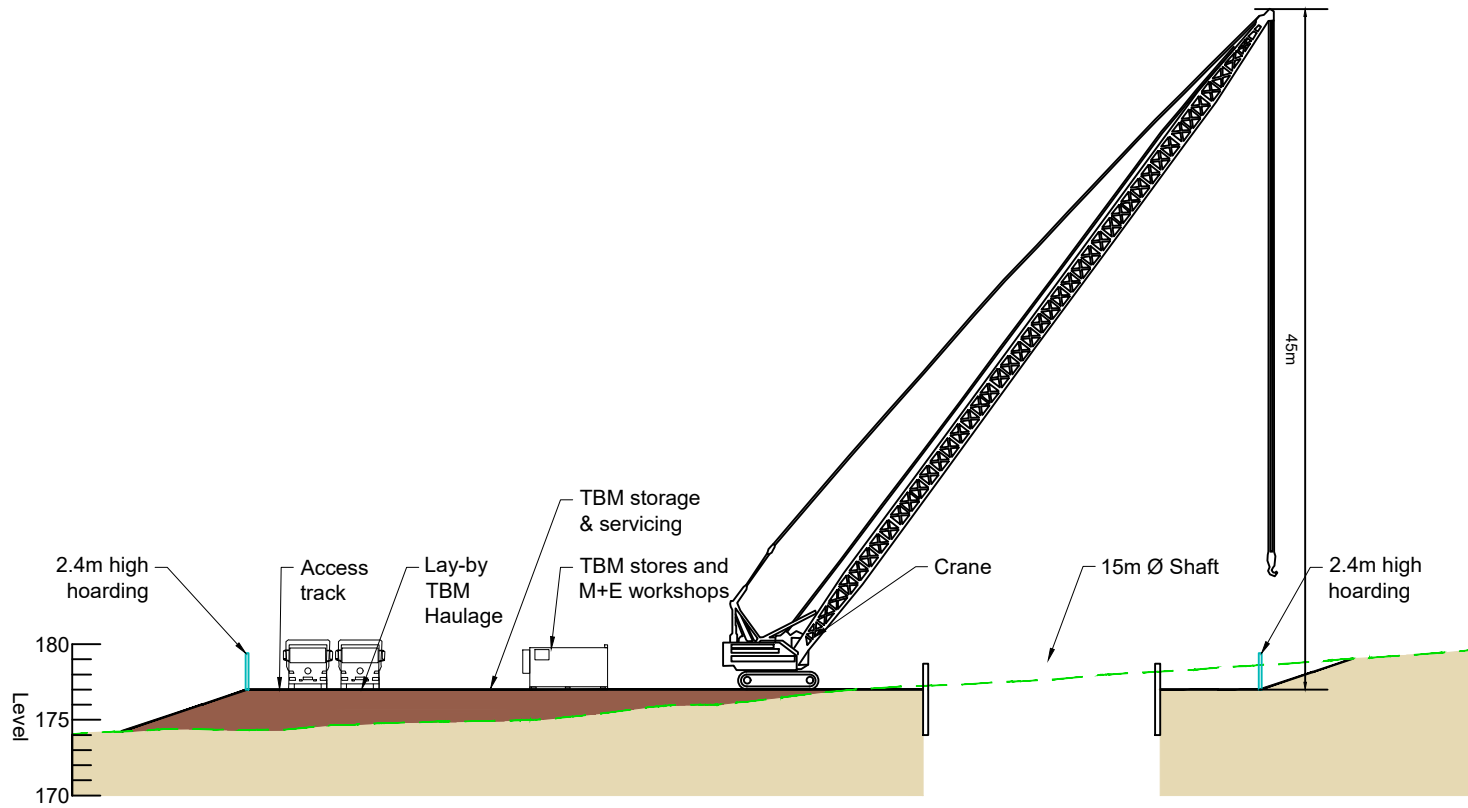
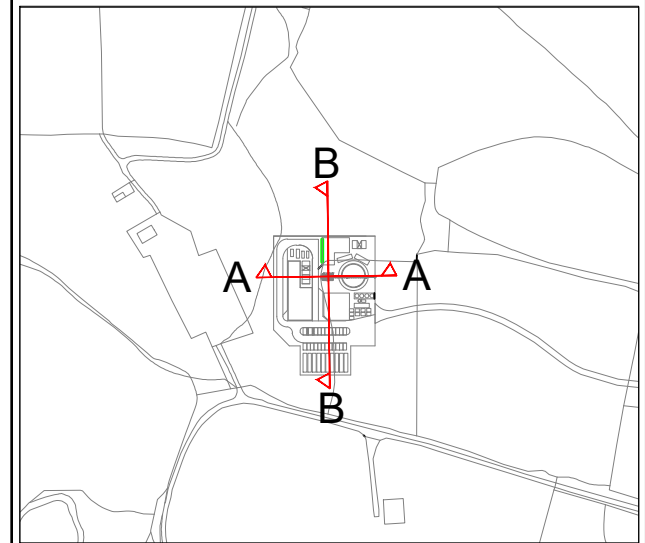
Refer to the Environmental Masterplan within the Environmental Statement [Figure RVBC_MH-FIG-020-001], for environmental protection and mitigation measures and any proposed temporary closures and/or diversions to PRoW.

TBM - Tunnel Boring Machine
 M+E - Mechanical and Electrical

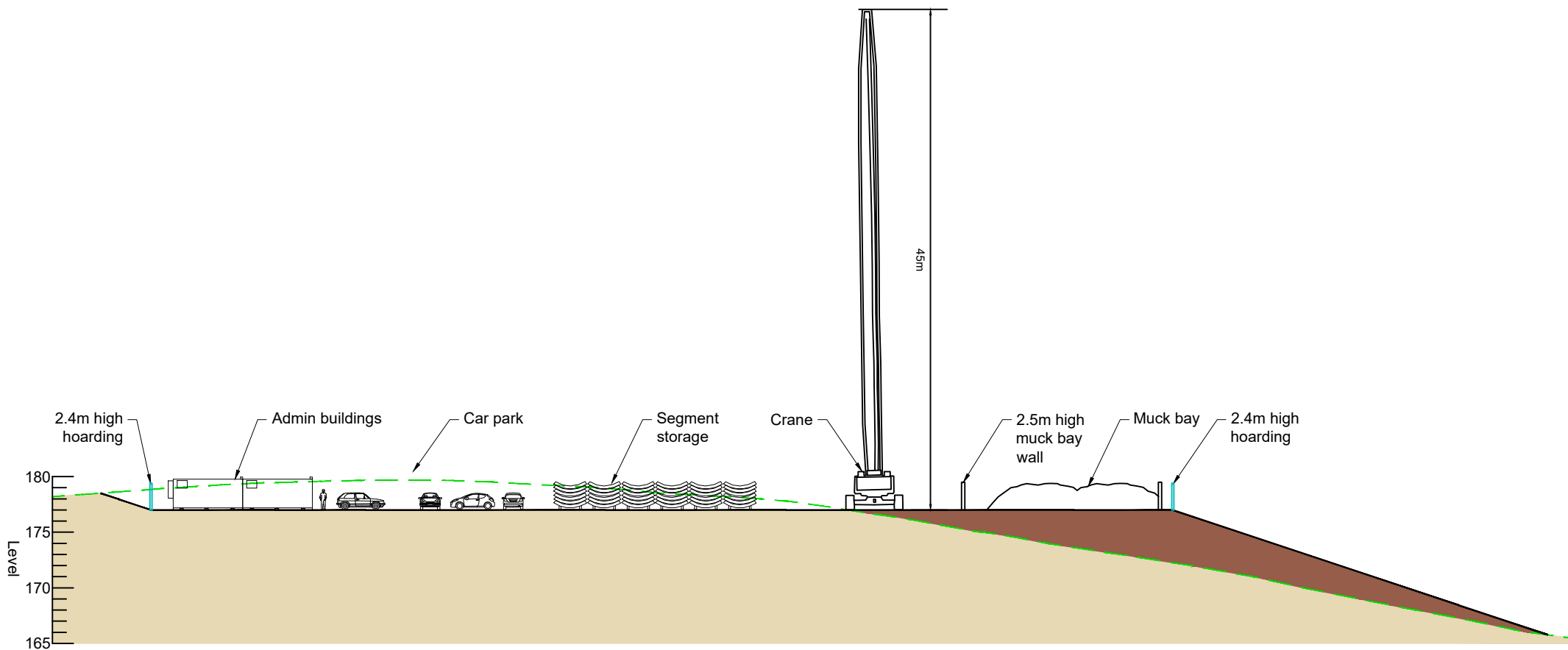
Legend

-  Existing ground profile
-  Ground profile during construction
-  Earthworks to create level area for compound

TO BE REPRODUCED IN COLOUR ONLY



SECTION A-A - 1:500@A3



SECTION B-B - 1:500@A3

0	RL	JP	AS	FINAL ISSUE	MAY 2021
VERSION	AUTH	CHKD	REVD	REASON FOR ISSUE	DATE



UNITED UTILITIES WATER LIMITED
 HAWESWATER AQUEDUCT RESILIENCE PROGRAMME
 RIBBLE VALLEY BOROUGH COUNCIL (MARL HILL)
 COMPOUND SECTIONS - BONSTONE COMPOUND

SCALE AS SHOWN	SHEET SIZE A3
DRAWING NUMBER RVBC-MH-APP-004-07_01	REVISION 0