

FIGURE 4



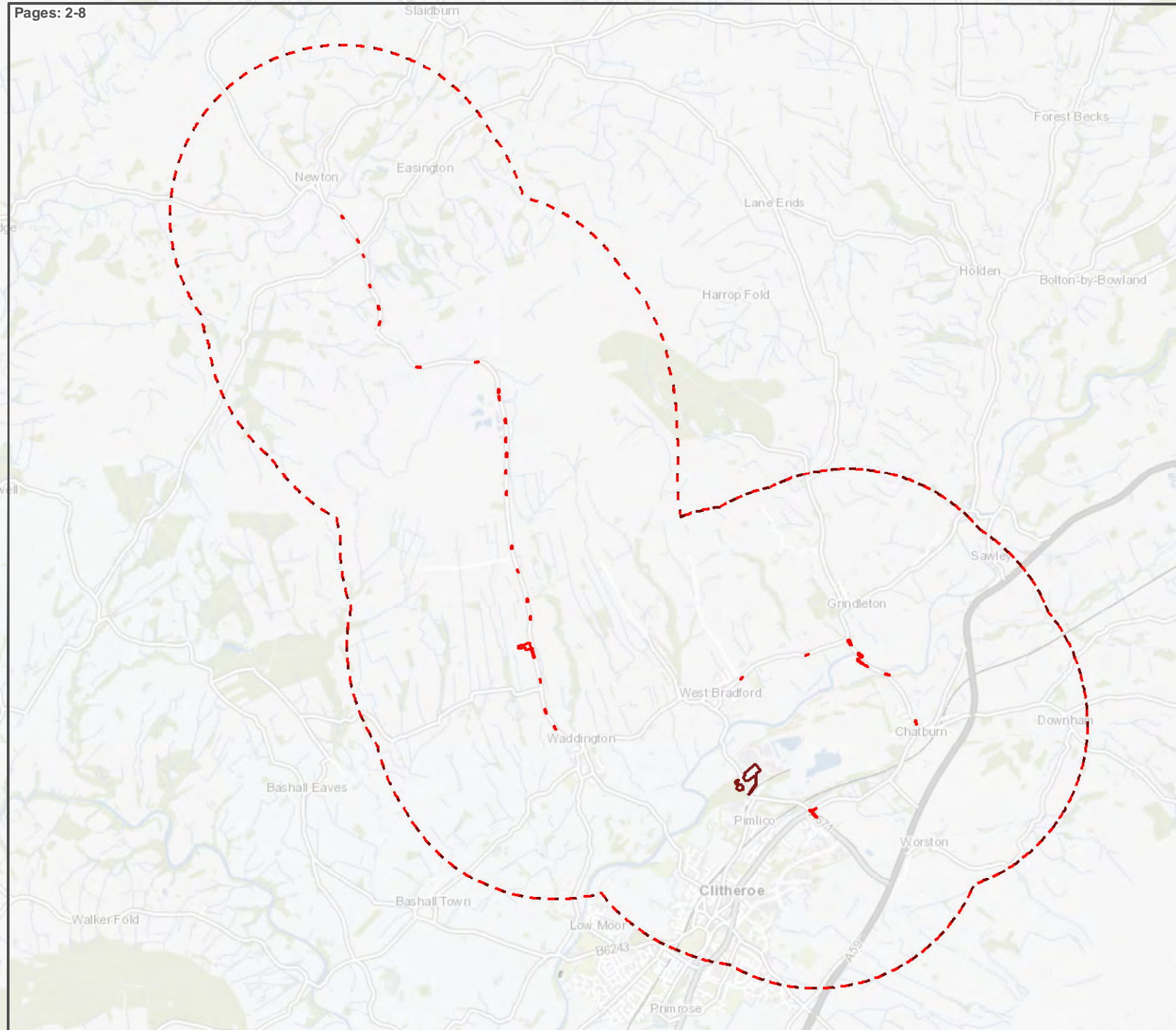
Legend

- Highways improvement works
- Proposed works at Clitheroe
- Highways improvement works and proposed works at Clitheroe - 5km buffer

Page and page numbers:

- Page 1 - Overview
- Page 2 - Amphibian
- Page 3 - Bird
- Page 4 - Bony Fish, Crustacean, Jawless Fish and Mollusc
- Page 5 - Clubmoss, Fern, Fungus, Horsetail, Moss, Lichen and Liverwort
- Page 6 - Conifer and Flowering Plant
- Page 7 - Insect
- Page 8 - Marine Mammal and Terrestrial Mammal

Pages: 2-8

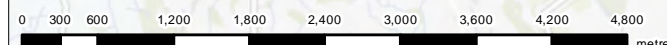


0	MK	CW	LS	KG	16/06/2021
VERSION	AUTH	CHRD	REVD	REASON FOR ISSUE	DATE



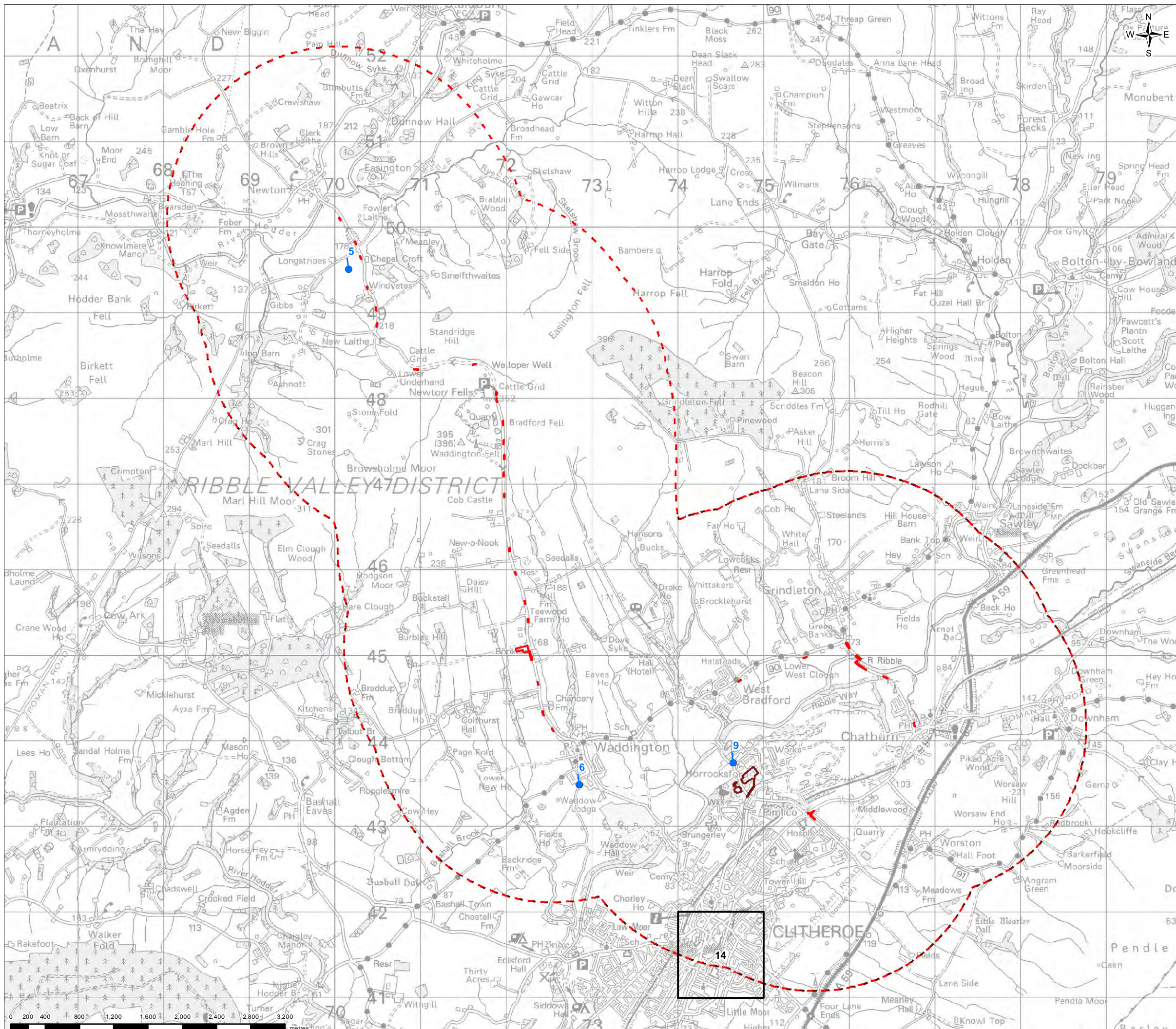
PROJECT UNITED UTILITIES WATER LIMITED
 HAWESWATER AQUEDUCT RESILIENCE PROGRAMME
 OFF-SITE HIGHWAYS WORKS TR4 VOLUME 5 PART II
 SPECIES DESKTOP RECORDS - PAGE 1 OF 8
OVERVIEW

SCALE 1:60,000	SHEET SIZE A3
DRAWING NUMBER RVBC-MH-FIG-V5-P2-05.1	REVISION 0



The copyright of this document, which contains information of a proprietary nature, is vested in United Utilities Water Limited. The content of this document may not be used for purposes other than that for which it has been supplied and may not be reproduced, either wholly or in part, in any way whatsoever. It may not be used by, or its contents divulged to any other person whatsoever without the prior written permission of United Utilities Water Limited. Copyright Acknowledgement: Use of Ordnance Survey map data sanctioned by the controller of H.M. Stationery Office. OS Licence Number 100019326. Crown copyright reserved. Unauthorised production infringes copyright. Contains data provided by the Lancashire Environment Record Network and Greater Manchester Ecology Unit [2021]

FIGURE 4

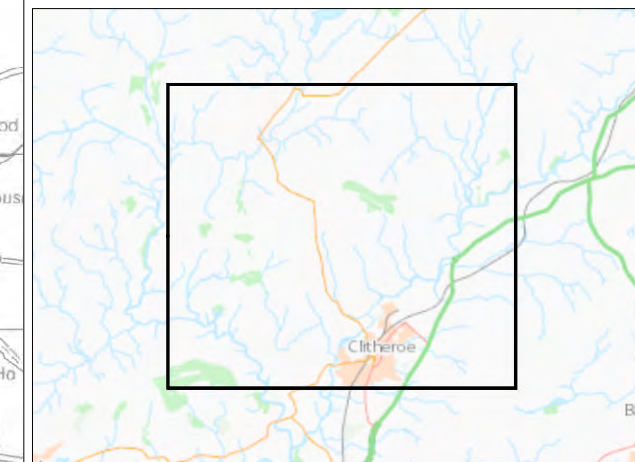


Legend

- Highways improvement works
- Proposed works at Clitheroe
- Highways improvement works and proposed works at Clitheroe - 5km buffer

Accuracy of Data (Refer to Desktop Assessment Report for Species Records Identifier for Desktop Records)

- 1m and 10m
- 1000m



0	MK	CW	LS	KG	16/06/2021
VERSION	AUTH	CHKD	REVD	REASON FOR ISSUE	DATE

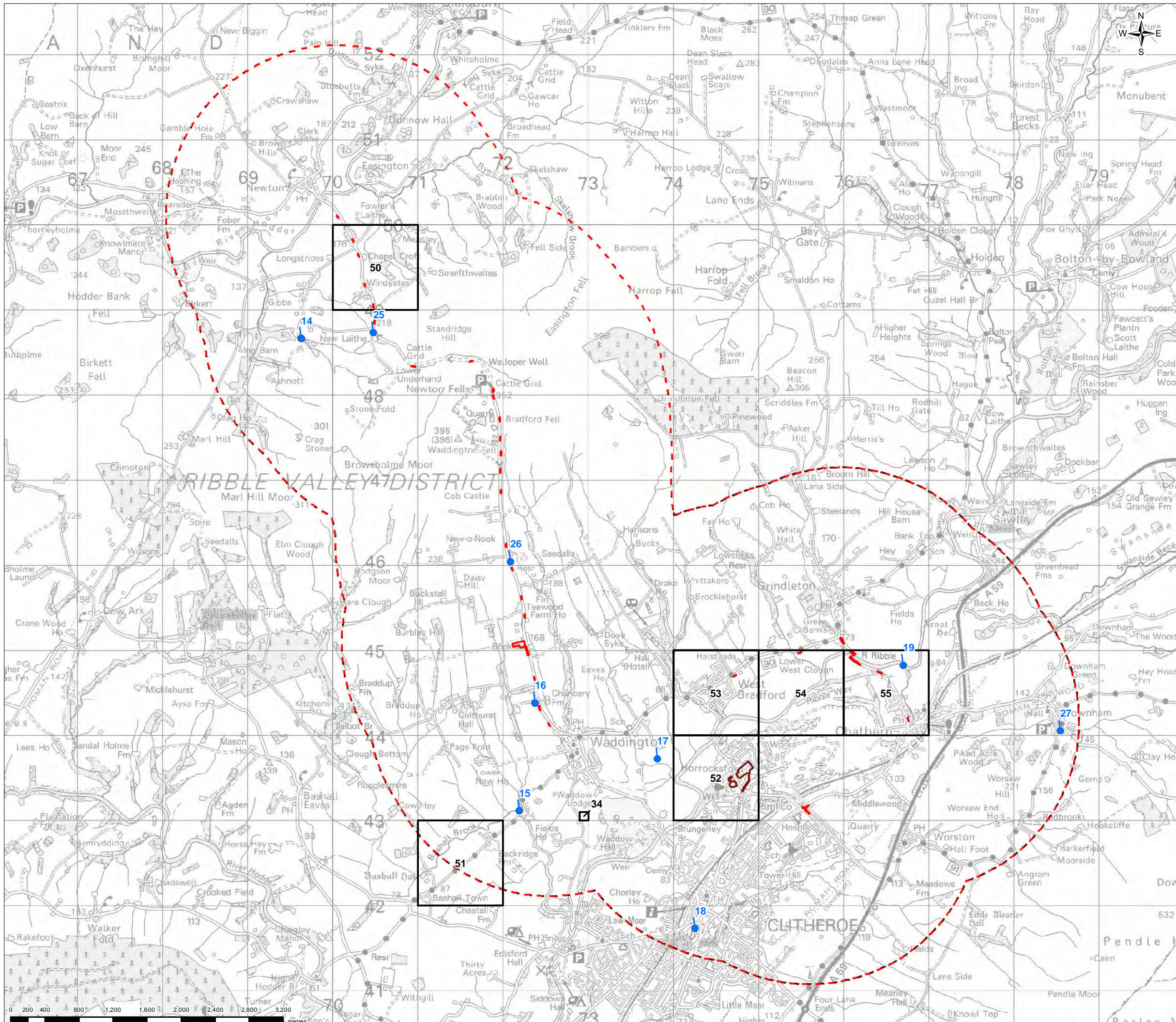


PROJECT UNITED UTILITIES WATER LIMITED
HAWESWATER AQUEDUCT RESILIENCE PROGRAMME
OFF-SITE HIGHWAYS WORKS TR4 VOLUME 5 PART II
SPECIES DESKTOP RECORDS - PAGE 2 OF 8
AMPHIBIAN

SCALE 1:43,000	SHEET SIZE A3
DRAWING NUMBER RVBC-MH-FIG-V5-P2-05.2	REVISION 0

The copyright of this document, which contains information of a proprietary nature, is vested in United Utilities Water Limited. The content of this document may not be used for purposes other than that for which it has been supplied and may not be reproduced, either wholly or in part, in any way whatsoever. It may not be used by, or its contents divulged to any other person whatsoever without the prior written permission of United Utilities Water Limited. Copyright Acknowledgement: Use of Ordnance Survey map data sanctioned by the controller of H.M. Stationery Office. OS Licence Number 100019326. Crown copyright reserved. Unauthorised production infringes copyright. Contains data provided by the Lancashire Environment Record Network and Greater Manchester Ecology Unit [2021]

FIGURE 4



Legend

- Highways improvement works
- Proposed works at Clitheroe
- Highways improvement works and proposed works at Clitheroe - 5km buffer

Accuracy of Data (Refer to Desktop Assessment Report for Species Records Identifier for Desktop Records)

- 1m and 10m
- 100m
- 1000m



0	MK	CW	LS	KG	16/06/2021
---	----	----	----	----	------------

VERSION	AUTH	CHD	REVD	REASON FOR ISSUE	DATE
---------	------	-----	------	------------------	------

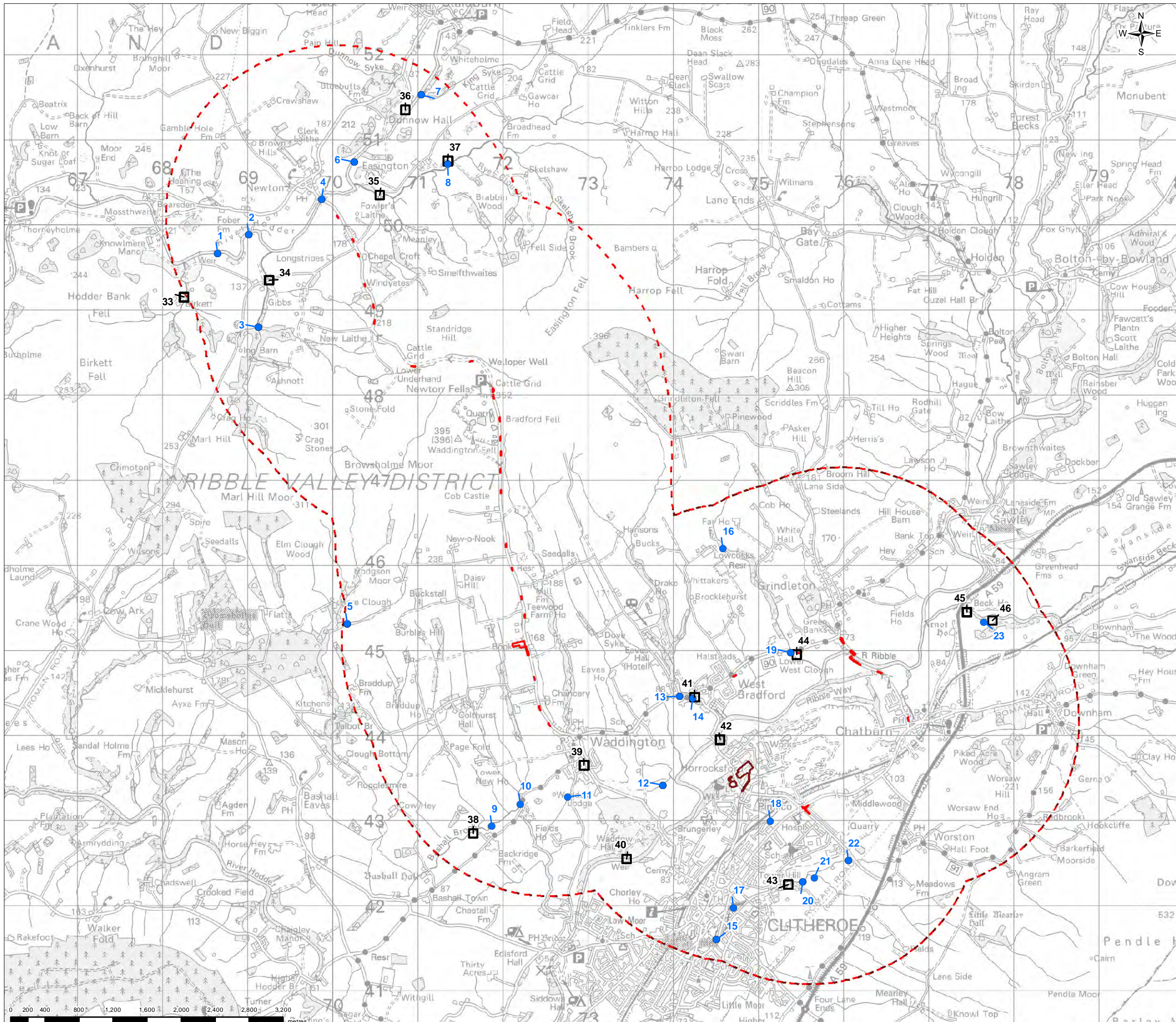


PROJECT
 UNITED UTILITIES WATER LIMITED
 HAWESWATER AQUEDUCT RESILIENCE PROGRAMME
 OFF-SITE HIGHWAYS WORKS TR4 VOLUME 5 PART II
 SPECIES DESKTOP RECORDS - PAGE 3 OF 8
BIRD

SCALE 1:43,000	SHEET SIZE A3
DRAWING NUMBER RVBC-MH-FIG-V5-P2-05.3	REVISION 0

The copyright of this document, which contains information of a proprietary nature, is vested in United Utilities Water Limited. The content of this document may not be used for purposes other than that for which it has been supplied and may not be reproduced, either wholly or in part, in any way whatsoever. It may not be used by, or its contents divulged to any other person whatsoever without the prior written permission of United Utilities Water Limited. Copyright Acknowledgement: Use of Ordnance Survey map data sanctioned by the controller of H.M. Stationery Office. OS Licence Number 100019326. Crown copyright reserved. Unauthorised production infringes copyright. Contains data provided by the Lancashire Environment Record Network and Greater Manchester Ecology Unit [2021]

FIGURE 4



Legend

- Highways improvement works
- Proposed works at Clitheroe
- Highways improvement works and proposed works at Clitheroe - 5km buffer

Accuracy of Data (Refer to Desktop Assessment Report for Species Records Identifier for Desktop Records)

- 1m and 10m
- 100m



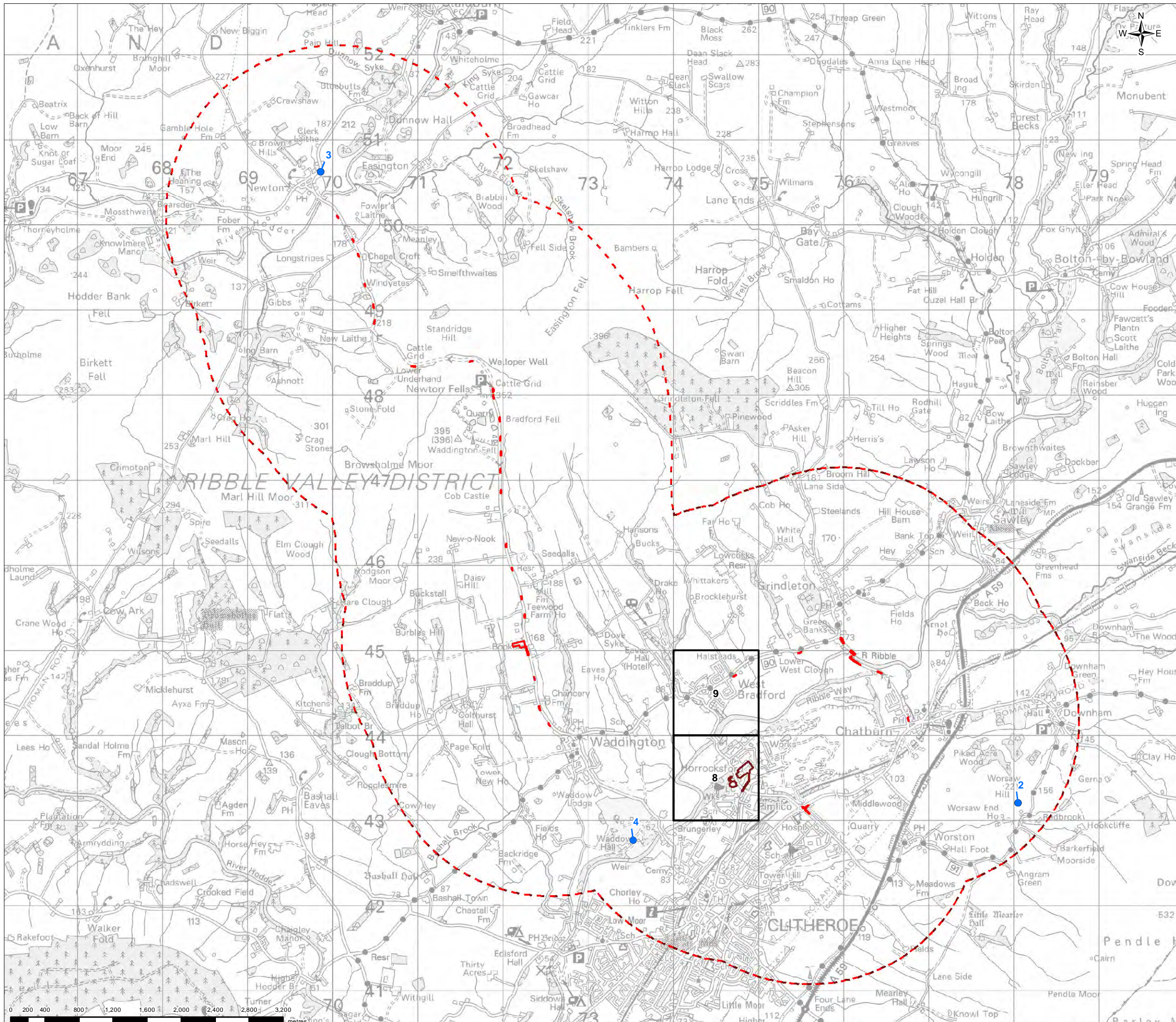
0	MK	CW	LS	KG	16/06/2021
VERSION	AUTH	CHKD	REVD	REASON FOR ISSUE	DATE



<p>PROJECT</p> <p>UNITED UTILITIES WATER LIMITED HAWESWATER AQUEDUCT RESILIENCE PROGRAMME OFF-SITE HIGHWAYS WORKS TR4 VOLUME 5 PART II SPECIES DESKTOP RECORDS - PAGE 4 OF 8 BONY FISH, CRUSTACEAN, JAWLESS FISH, MOLLUSC</p>	
SCALE	SHEET SIZE
1:43,000	A3
DRAWING NUMBER	REVISION
RVBC-MH-FIG-V5-P2-05.4	0

The copyright of this document, which contains information of a proprietary nature, is vested in United Utilities Water Limited. The content of this document may not be used for purposes other than that for which it has been supplied and may not be reproduced, either wholly or in part, in any way whatsoever. It may not be used by, or its contents divulged to any other person whatsoever without the prior written permission of United Utilities Water Limited. Copyright Acknowledgement: Use of Ordnance Survey map data sanctioned by the controller of H.M. Stationery Office. OS Licence Number 100019326. Crown copyright reserved. Unauthorised production infringes copyright. Contains data provided by the Lancashire Environment Record Network and Greater Manchester Ecology Unit [2021]

FIGURE 4



Legend

- Highways improvement works
- Proposed works at Clitheroe
- Highways improvement works and proposed works at Clitheroe - 5km buffer

Accuracy of Data (Refer to Desktop Assessment Report for Species Records Identifier for Desktop Records)

- 1m and 10m
- 1000m



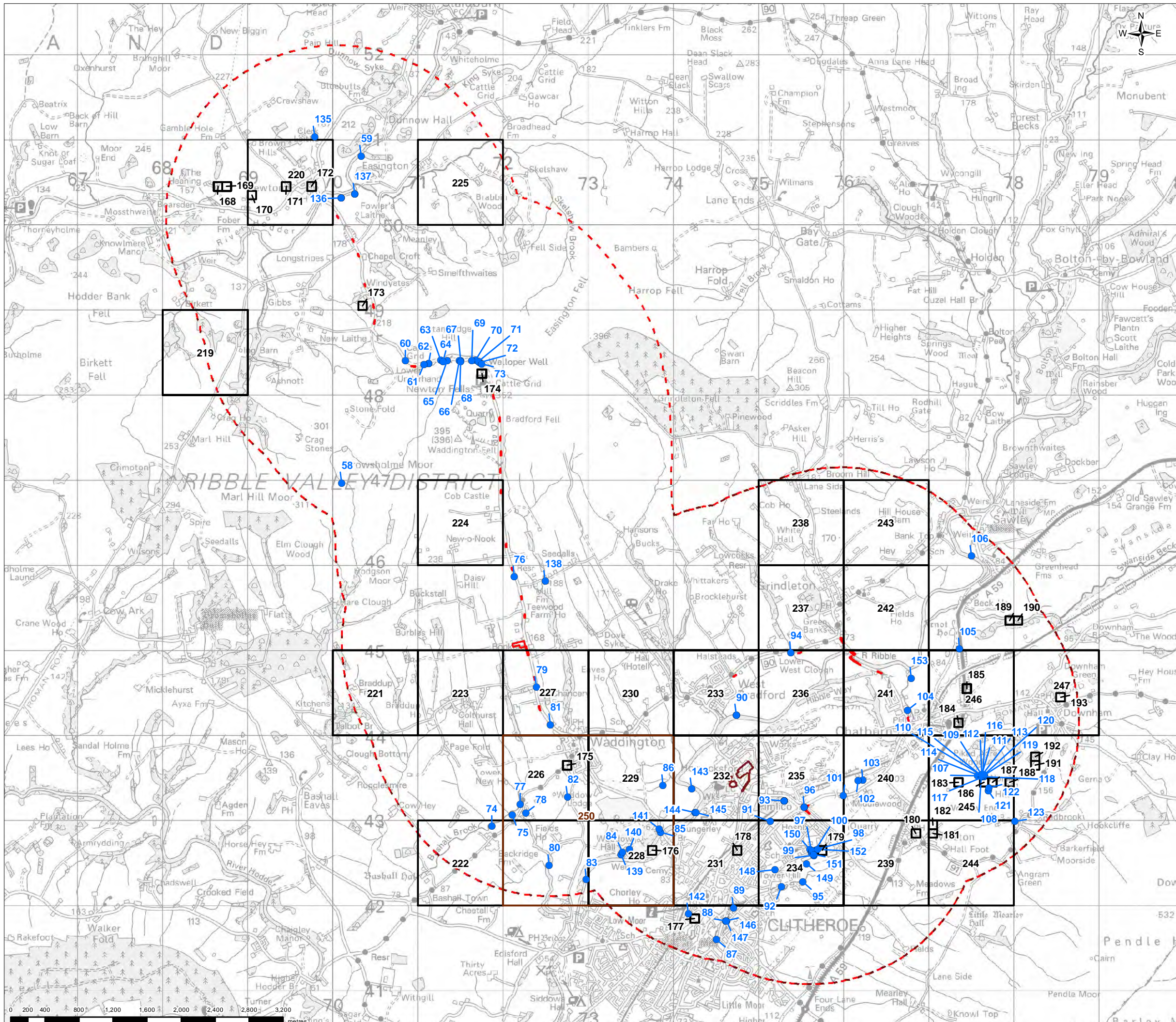
0	MK	CW	LS	KG	16/06/2021
VERSION	AUTH	CHD	REVD	REASON FOR ISSUE	DATE



PROJECT		UNITED UTILITIES WATER LIMITED HAWESWATER AQUEDUCT RESILIENCE PROGRAMME OFF-SITE HIGHWAYS WORKS TR4 VOLUME 5 PART II SPECIES DESKTOP RECORDS - PAGE 5 OF 8 CLUBMOSS, FERN, FUNGUS, HORSETAIL, MOSS, LICHEN, LIVERWORT
SCALE	1:43,000	SHEET SIZE A3
DRAWING NUMBER	RVBC-MH-FIG-V5-P2-05.5	REVISION 0

The copyright of this document, which contains information of a proprietary nature, is vested in United Utilities Water Limited. The content of this document may not be used for purposes other than that for which it has been supplied and may not be reproduced, either wholly or in part, in any way whatsoever. It may not be used by, or its contents divulged to any other person whatsoever without the prior written permission of United Utilities Water Limited. Copyright Acknowledgement: Use of Ordnance Survey map data sanctioned by the controller of H.M. Stationery Office. OS Licence Number 100019326. Crown copyright reserved. Unauthorised production infringes copyright. Contains data provided by the Lancashire Environment Record Network and Greater Manchester Ecology Unit [2021]

FIGURE 4

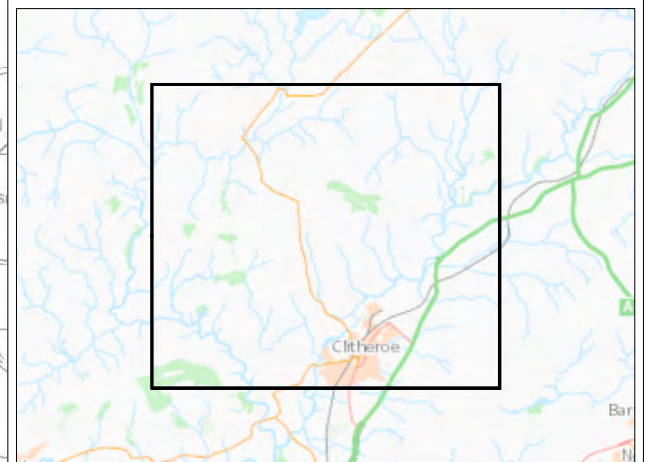


Legend

- Highways improvement works
- Proposed works at Clitheroe
- Highways improvement works and proposed works at Clitheroe - 5km buffer

Accuracy of Data (Refer to Desktop Assessment Report for Species Records Identifier for Desktop Records)

- 1m and 10m
- 100m
- 1000m
- 2000m



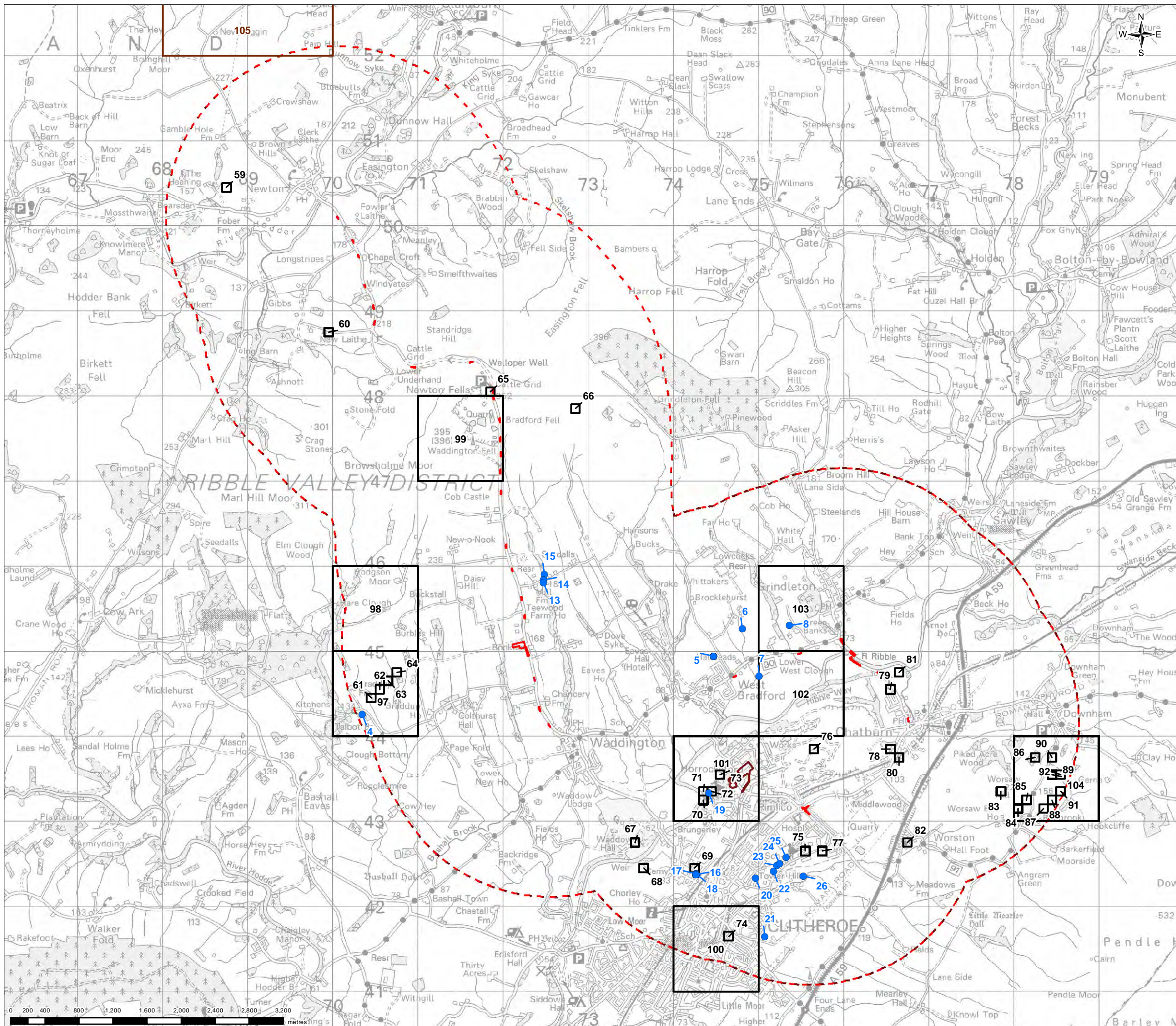
0	MK	CW	LS	KG	16/06/2021
VERSION	AUTH	CHD	REVD	REASON FOR ISSUE	DATE



PROJECT	UNITED UTILITIES WATER LIMITED HAWESWATER AQUEDUCT RESILIENCE PROGRAMME OFF-SITE HIGHWAYS WORKS TR4 VOLUME 5 PART II SPECIES DESKTOP RECORDS - PAGE 6 OF 8 CONIFER, FLOWERING PLANT			
SCALE	1:43,000	SHEET SIZE	A3	
DRAWING NUMBER	RVBC-MH-FIG-V5-P2-05.6	REVISION	0	

The copyright of this document, which contains information of a proprietary nature, is vested in United Utilities Water Limited. The content of this document may not be used for purposes other than that for which it has been supplied and may not be reproduced, either wholly or in part, in any way whatsoever. It may not be used by, or its contents divulged to any other person whatsoever without the prior written permission of United Utilities Water Limited. Copyright Acknowledgement: Use of Ordnance Survey map data sanctioned by the controller of H.M. Stationery Office. OS Licence Number 100019326. Crown copyright reserved. Unauthorised production infringes copyright. Contains data provided by the Lancashire Environment Record Network and Greater Manchester Ecology Unit [2021]

FIGURE 4



Legend

- Highways improvement works
- Proposed works at Clitheroe
- Highways improvement works and proposed works at Clitheroe - 5km buffer

Accuracy of Data (Refer to Desktop Assessment Report for Species Records Identifier for Desktop Records)

- 1m and 10m
- 100m
- 1000m



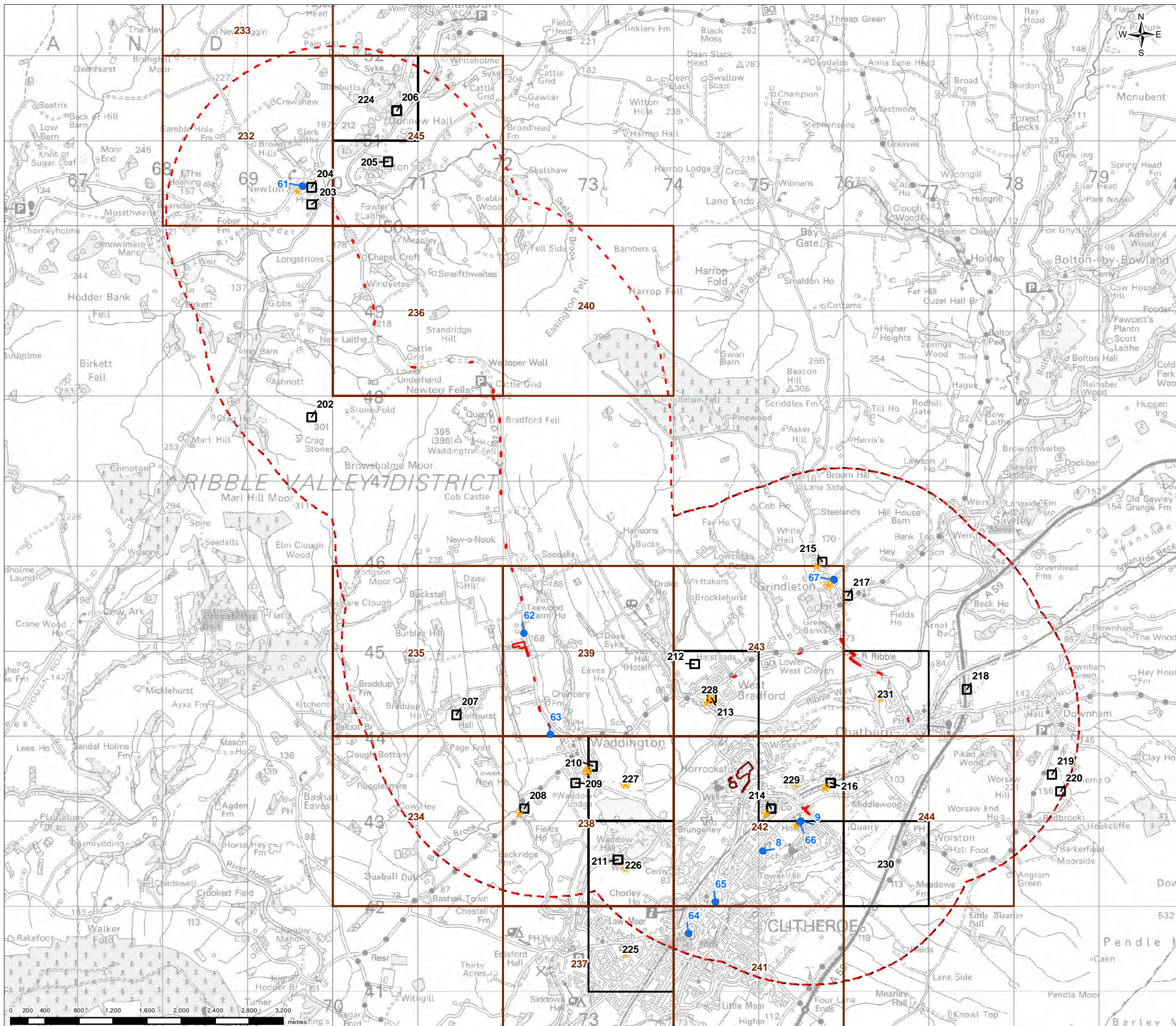
0	MK	CW	LS	KG	16/06/2021
VERSION	AUTH	CHD	REVD	REASON FOR ISSUE	DATE



PROJECT UNITED UTILITIES WATER LIMITED HAWESWATER AQUEDUCT RESILIENCE PROGRAMME OFF-SITE HIGHWAYS WORKS TR4 VOLUME 5 PART II SPECIES DESKTOP RECORDS - PAGE 7 OF 8 INSECT	
SCALE 1:43,000	SHEET SIZE A3
DRAWING NUMBER RVBC-MH-FIG-V5-P2-05.7	REVISION 0

The copyright of this document, which contains information of a proprietary nature, is vested in United Utilities Water Limited. The content of this document may not be used for purposes other than that for which it has been supplied and may not be reproduced, either wholly or in part, in any way whatsoever. It may not be used by, or its contents divulged to any other person whatsoever without the prior written permission of United Utilities Water Limited. Copyright Acknowledgement: Use of Ordnance Survey map data sanctioned by the controller of H.M. Stationery Office. OS Licence Number 100019326. Crown copyright reserved. Unauthorised production infringes copyright. Contains data provided by the Lancashire Environment Record Network and Greater Manchester Ecology Unit [2021]

FIGURE 4



- Legend**
- Highways improvement works
 - Proposed works at Clitheroe
 - Highways improvement works and proposed works at Clitheroe - 5km buffer

Accuracy of Data (Refer to Desktop Assessment Report for Species Records Identifier for Desktop Records)

- 1m and 10m
- 100m
- 1000m
- 2000m

- Bat Roosts Records**
- ★ Location of bat roost (data from 1996-2019)



0	MK	CW	LS	KG	16/06/2021
VERSION	AUTH	CHD	REVD	REASON FOR ISSUE	DATE



PROJECT
 UNITED UTILITIES WATER LIMITED
 HAWESWATER AQUEDUCT RESILIENCE PROGRAMME
 OFF-SITE HIGHWAYS WORKS TR4 VOLUME 5 PART II
 SPECIES DESKTOP RECORDS - PAGE 8 OF 8
 MARINE MAMMAL, TERRESTRIAL MAMMAL

SCALE 1:43,000	SHEET SIZE A3
DRAWING NUMBER RVBC-MH-FIG-V5-P2-05.8	REVISION 0

The copyright of this document, which contains information of a proprietary nature, is vested in United Utilities Water Limited. The content of this document may not be used for purposes other than that for which it has been supplied and may not be reproduced, either wholly or in part, in any way whatsoever. It may not be used by, or its contents divulged to any other person whatsoever without the prior written permission of United Utilities Water Limited. Copyright Acknowledgement: Use of Ordnance Survey map data sanctioned by the controller of H.M. Stationery Office. OS Licence Number 100019326. Crown copyright reserved. Unauthorised production infringes copyright. Contains data provided by the Lancashire Environment Record Network and Greater Manchester Ecology Unit [2021]