




FIGURE 5



Legend

-  Highways improvement works - 50m buffer
-  Proposed works at Clitheroe
-  Page and page number

Note:
The locations of habitats and habitat features are indicative.



0	MK	CW	KG	Initial Issue	16/06/2021
VERSION	AUTH	CHRD	REVD	REASON FOR ISSUE	DATE

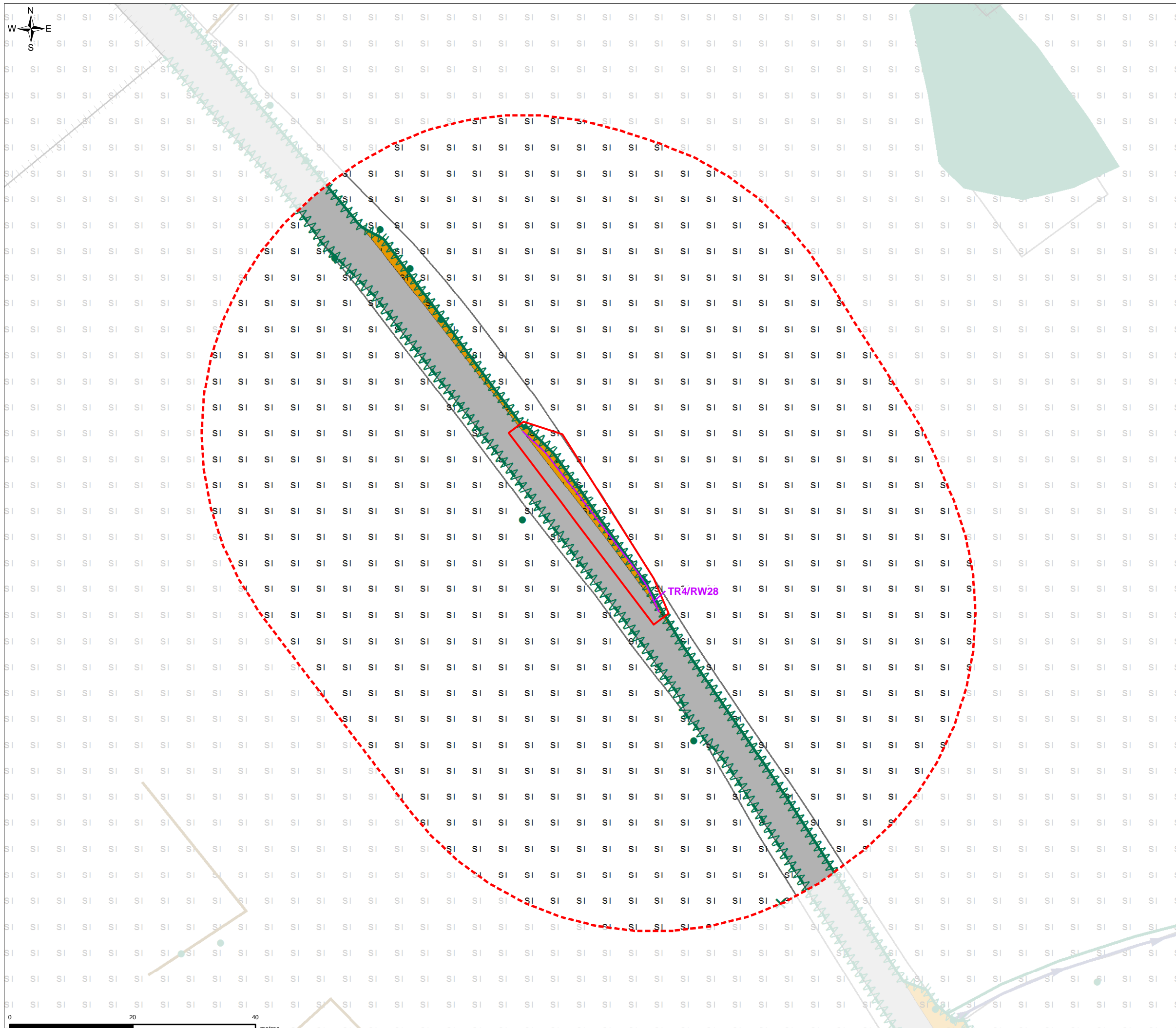


PROJECT UNITED UTILITIES WATER LIMITED
HAWESWATER AQUEDUCT RESILIENCE PROGRAMME
OFF-SITE HIGHWAYS WORKS TR4 VOLUME 5 PART II
PHASE 1 HABITAT SURVEY
PAGE 1 OF 31

SCALE 1:28,100	SHEET SIZE A3
DRAWING NUMBER RVBC-MH-FIG-V5-P2-05.1	REVISION 0

The copyright of this document, which contains information of a proprietary nature, is vested in United Utilities Water Limited. The content of this document may not be used for purposes other than that for which it has been supplied and may not be reproduced, either wholly or in part, in any way whatsoever. It may not be used by, or its contents divulged to any other person whatsoever without the prior written permission of United Utilities Water Limited. Copyright Acknowledgement: Use of Ordnance Survey map data sanctioned by the controller of H.M. Stationery Office. OS Licence Number 100019326. Crown copyright reserved. Unauthorised production infringes copyright.

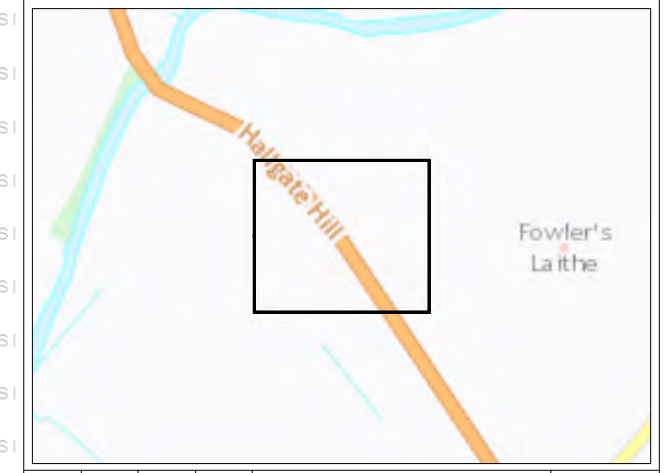
FIGURE 5



Legend

- Highways improvement works
- Highways improvement works - 50m buffer
- Road widening
- Phase Habitat 1 Survey**
- X Scattered scrub
- Scattered broad-leaved tree
- ▶ Running water
- ~ Native species-rich intact hedge
- Species-poor intact hedge
- ~ Native species-rich defunct hedge
- + + + + Fence
- Wall
- Semi-natural broad-leaved woodland
- Semi-improved neutral grassland
- Poor semi-improved grassland
- Hardstanding

Note:
The locations of habitats and habitat features are indicative.



0	MK	CW	KG	Initial Issue	16/06/2021
VERSION	AUTH	CHRD	REVD	REASON FOR ISSUE	DATE

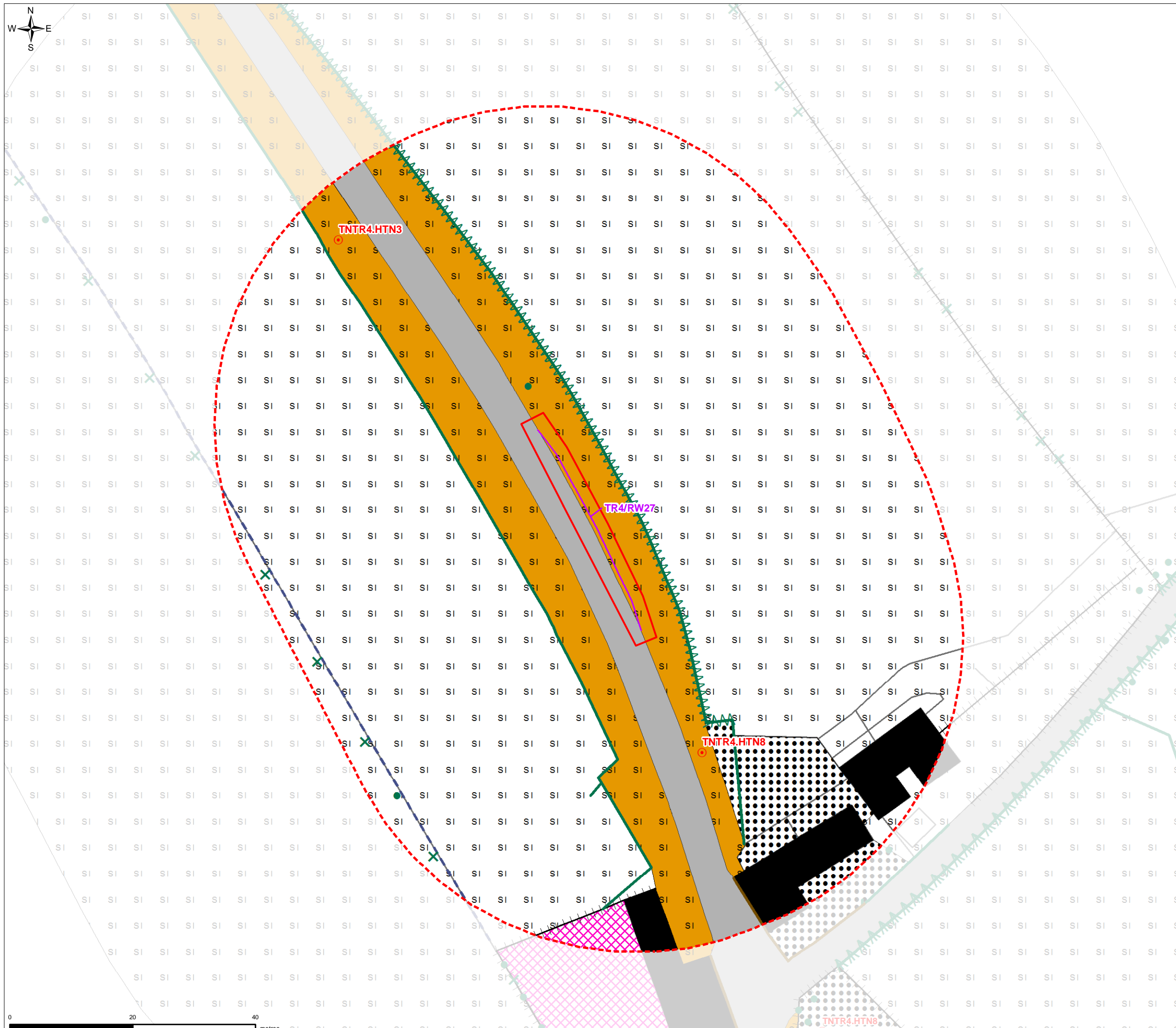


PROJECT UNITED UTILITIES WATER LIMITED
HAWESWATER AQUEDUCT RESILIENCE PROGRAMME
OFF-SITE HIGHWAYS WORKS TR4 VOLUME 5 PART II
PHASE 1 HABITAT SURVEY
PAGE 2 OF 31

SCALE 1:600	SHEET SIZE A3
DRAWING NUMBER RVBC-MH-FIG-V5-P2-05.2	REVISION 0

The copyright of this document, which contains information of a proprietary nature, is vested in United Utilities Water Limited. The content of this document may not be used for purposes other than that for which it has been supplied and may not be reproduced, either wholly or in part, in any way whatsoever. It may not be used by, or its contents divulged to any other person whatsoever without the prior written permission of United Utilities Water Limited. Copyright Acknowledgement: Use of Ordnance Survey map data sanctioned by the controller of H.M. Stationery Office. OS Licence Number 100019326. Crown copyright reserved. Unauthorised production infringes copyright.

FIGURE 5



Legend

- Highways improvement works
- Highways improvement works - 50m buffer
- Road widening
- Phase Habitat 1 Survey**
- ⊙ Target note
- ✕ Scattered scrub
- Scattered broad-leaved tree
- ~~~~~ Native species-rich intact hedge
- Species-poor intact hedge
- - - Dry ditch
- W W W Native species-rich hedge and trees
- + + + Fence
- Wall
- Semi-improved neutral grassland
- Poor semi-improved grassland
- Building
- Private garden
- Bare ground
- Hardstanding

Note:
The locations of habitats and habitat features are indicative.



0	MK	CW	KG	Initial Issue	16/06/2021
VERSION	AUTH	CHRD	REVD	REASON FOR ISSUE	DATE

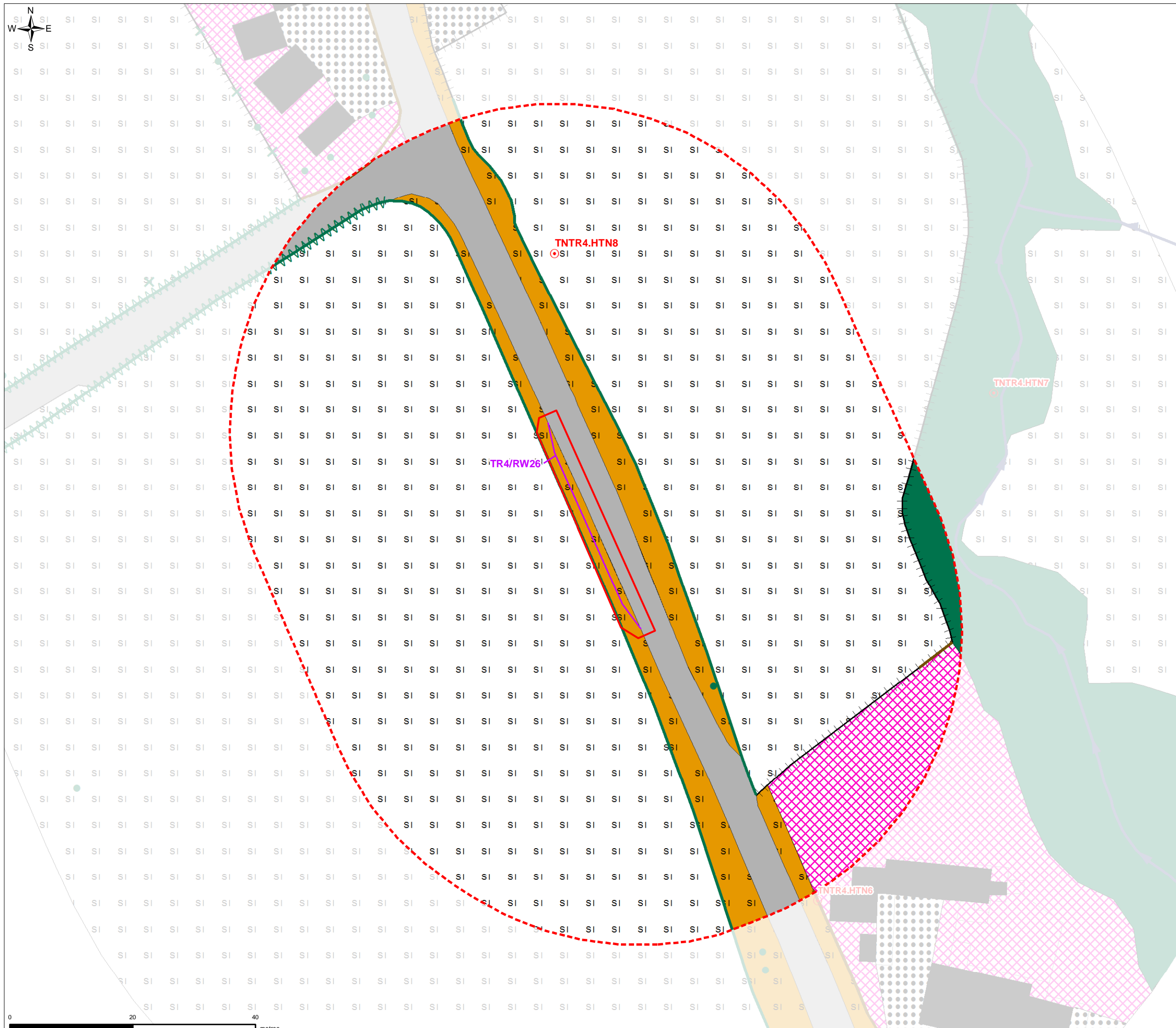


PROJECT UNITED UTILITIES WATER LIMITED
HAWESWATER AQUEDUCT RESILIENCE PROGRAMME
OFF-SITE HIGHWAYS WORKS TR4 VOLUME 5 PART II
PHASE 1 HABITAT SURVEY
PAGE 3 OF 31

SCALE 1:600	SHEET SIZE A3
DRAWING NUMBER RVBC-MH-FIG-V5-P2-05.3	REVISION 0

The copyright of this document, which contains information of a proprietary nature, is vested in United Utilities Water Limited. The content of this document may not be used for purposes other than that for which it has been supplied and may not be reproduced, either wholly or in part, in any way whatsoever. It may not be used by, or its contents divulged to any other person whatsoever without the prior written permission of United Utilities Water Limited. Copyright Acknowledgement: Use of Ordnance Survey map data sanctioned by the controller of H.M. Stationery Office. OS Licence Number 100019326. Crown copyright reserved. Unauthorised production infringes copyright.

FIGURE 5



Legend

- Highways improvement works
- Highways improvement works - 50m buffer
- Road widening
- Phase Habitat 1 Survey**
- ⊙ Target note
- ✕ Scattered scrub
- Scattered broad-leaved tree
- ▶ Running water
- 〰 Native species-rich intact hedge
- Species-poor intact hedge
- + + + + Fence
- Wall
- Semi-natural broad-leaved woodland
- Semi-improved neutral grassland
- Poor semi-improved grassland
- Building
- Private garden
- Bare ground
- Hardstanding

Note:
The locations of habitats and habitat features are indicative.



0	MK	CW	KG	Initial Issue	16/06/2021
VERSION	AUTH	CHRD	REVD	REASON FOR ISSUE	DATE

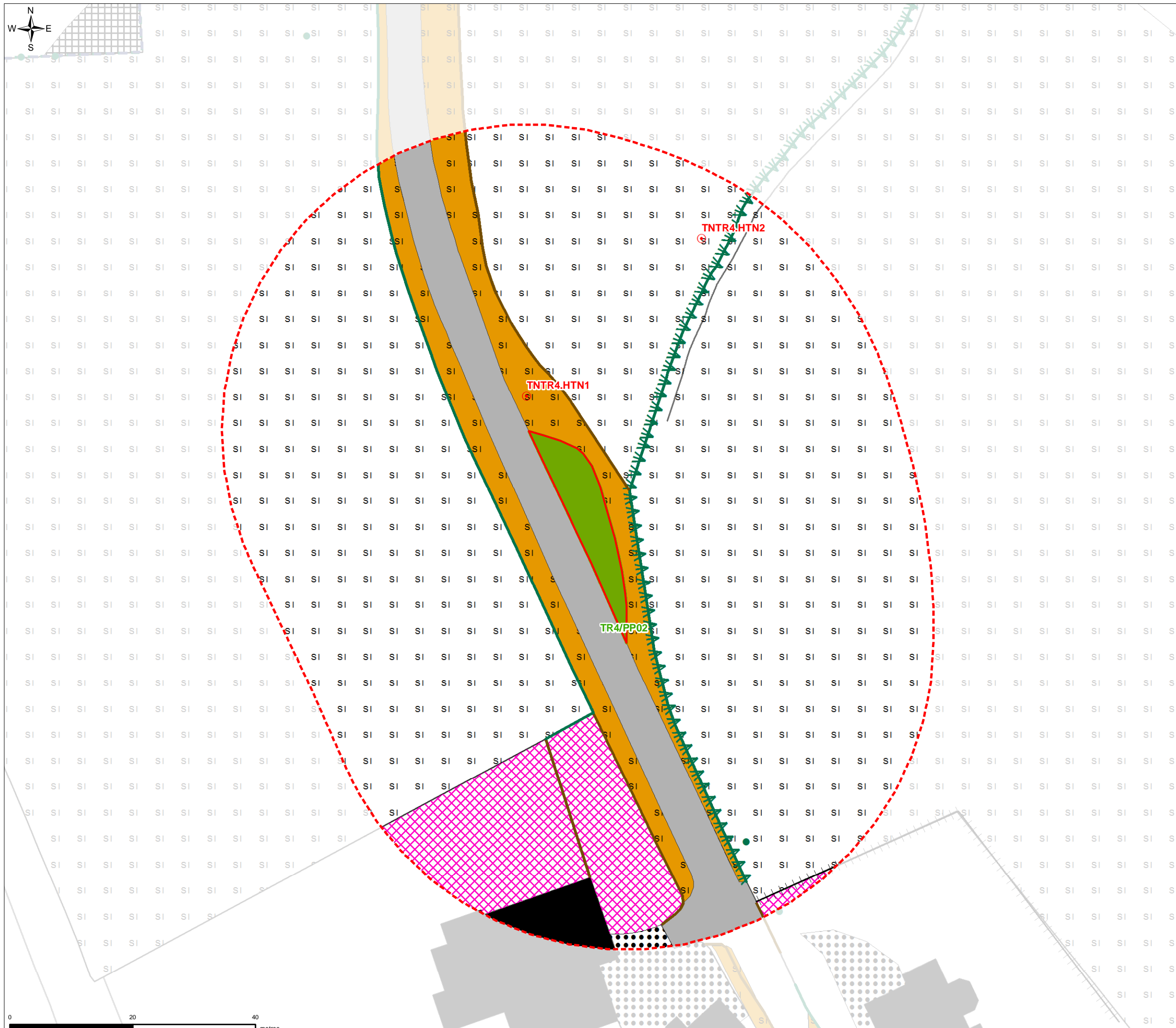


PROJECT UNITED UTILITIES WATER LIMITED
HAWESWATER AQUEDUCT RESILIENCE PROGRAMME
OFF-SITE HIGHWAYS WORKS TR4 VOLUME 5 PART II
PHASE 1 HABITAT SURVEY
PAGE 4 OF 31

SCALE 1:600	SHEET SIZE A3
DRAWING NUMBER RVBC-MH-FIG-V5-P2-05.4	REVISION 0

The copyright of this document, which contains information of a proprietary nature, is vested in United Utilities Water Limited. The content of this document may not be used for purposes other than that for which it has been supplied and may not be reproduced, either wholly or in part, in any way whatsoever. It may not be used by, or its contents divulged to any other person whatsoever without the prior written permission of United Utilities Water Limited. Copyright Acknowledgement: Use of Ordnance Survey map data sanctioned by the controller of H.M. Stationery Office. OS Licence Number 100019326. Crown copyright reserved. Unauthorised production infringes copyright.

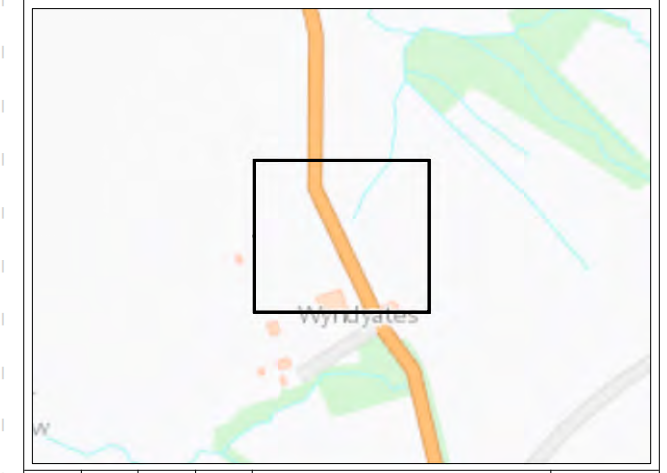
FIGURE 5



Legend

- Highways improvement works
- Highways improvement works - 50m buffer
- Passing place
- Phase Habitat 1 Survey**
- ⊙ Target note
- Scattered broad-leaved tree
- Species-poor intact hedge
- Dry ditch
- Species-poor defunct hedge
- Native species-rich hedge and trees
- Fence
- Wall
- Semi-improved neutral grassland
- Poor semi-improved grassland
- Building
- Private garden
- Bare ground
- Hardstanding
- Not surveyed

Note:
The locations of habitats and habitat features are indicative.



0	MK	CW	KG	Initial Issue	16/06/2021
VERSION	AUTH	CHRD	REVD	REASON FOR ISSUE	DATE

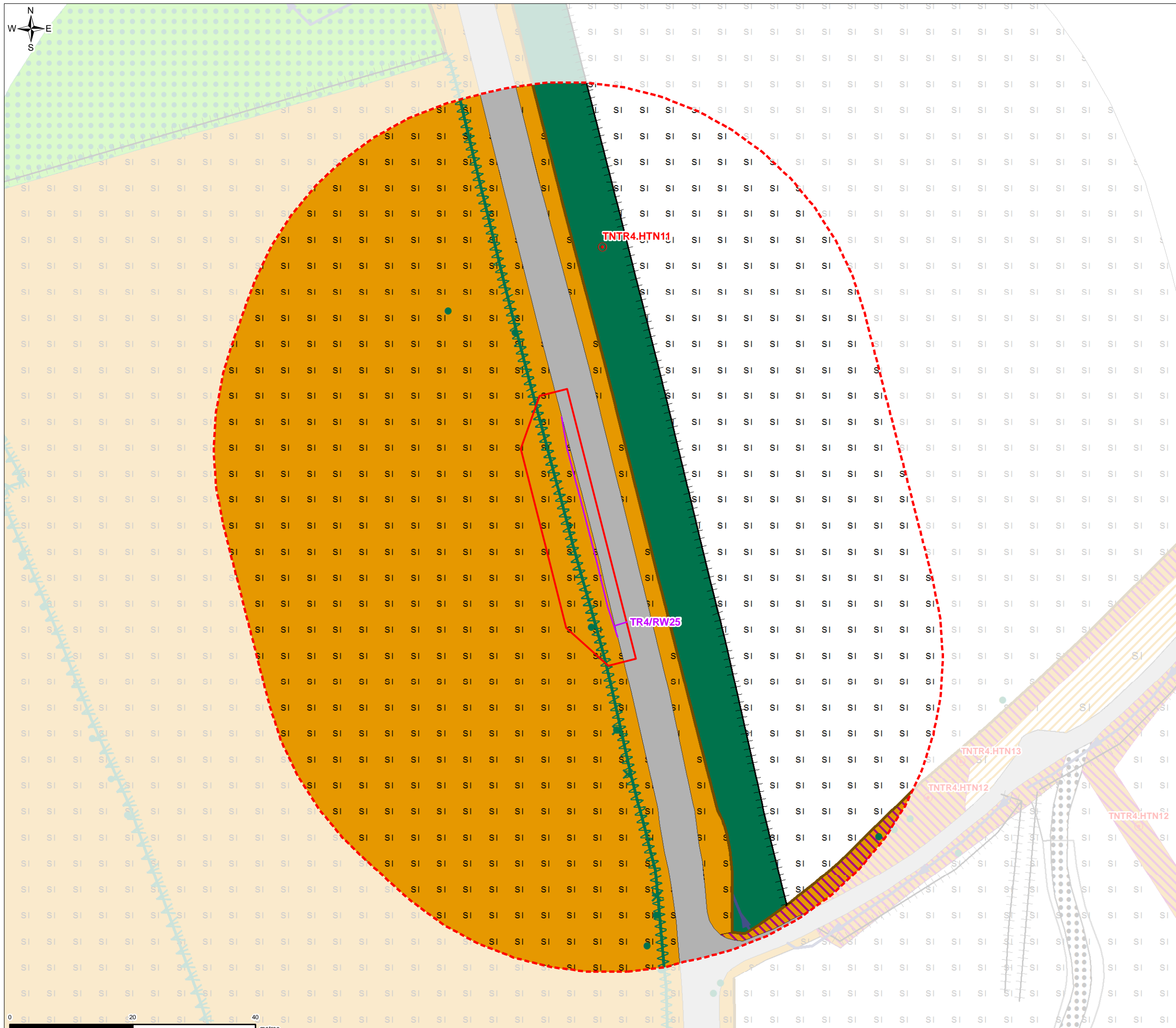


PROJECT UNITED UTILITIES WATER LIMITED
HAWESWATER AQUEDUCT RESILIENCE PROGRAMME
OFF-SITE HIGHWAYS WORKS TR4 VOLUME 5 PART II
PHASE 1 HABITAT SURVEY
PAGE 5 OF 31

SCALE 1:600	SHEET SIZE A3
DRAWING NUMBER RVBC-MH-FIG-V5-P2-05.5	REVISION 0

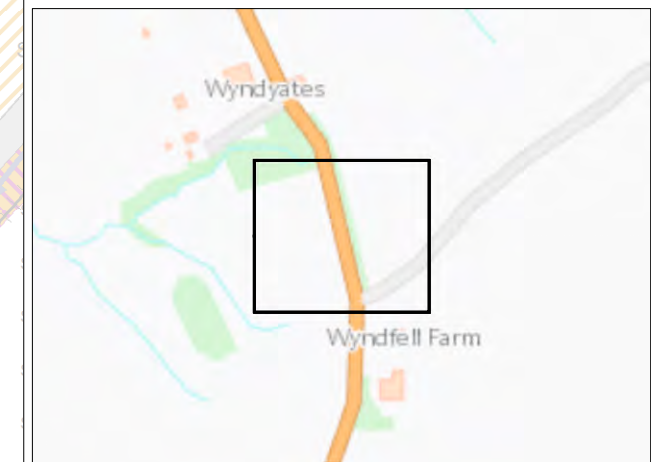
The copyright of this document, which contains information of a proprietary nature, is vested in United Utilities Water Limited. The content of this document may not be used for purposes other than that for which it has been supplied and may not be reproduced, either wholly or in part, in any way whatsoever. It may not be used by, or its contents divulged to any other person whatsoever without the prior written permission of United Utilities Water Limited. Copyright Acknowledgement: Use of Ordnance Survey map data sanctioned by the controller of H.M. Stationery Office. OS Licence Number 100019326. Crown copyright reserved. Unauthorised production infringes copyright.

FIGURE 5



- Legend**
- Highways improvement works
 - Highways improvement works - 50m buffer
 - Road widening
 - Bare ground
 - Hardstanding
- Phase Habitat 1 Survey**
- ⊙ Target note
 - × Scattered scrub
 - Scattered broad-leaved tree
 - ▶ Running water
 - ⋈ Native species-rich intact hedge
 - ⋈ Native species-rich hedge and trees
 - + Fence
 - Wall
 - Semi-natural broad-leaved woodland
 - Semi-natural mixed woodland
 - Semi-improved acid grassland
 - Semi-improved neutral grassland
 - Marsh/marshy grassland
 - Poor semi-improved grassland

Note:
The locations of habitats and habitat features are indicative.



0	MK	CW	KG	Initial Issue	16/06/2021
VERSION	AUTH	CHRD	REVD	REASON FOR ISSUE	DATE

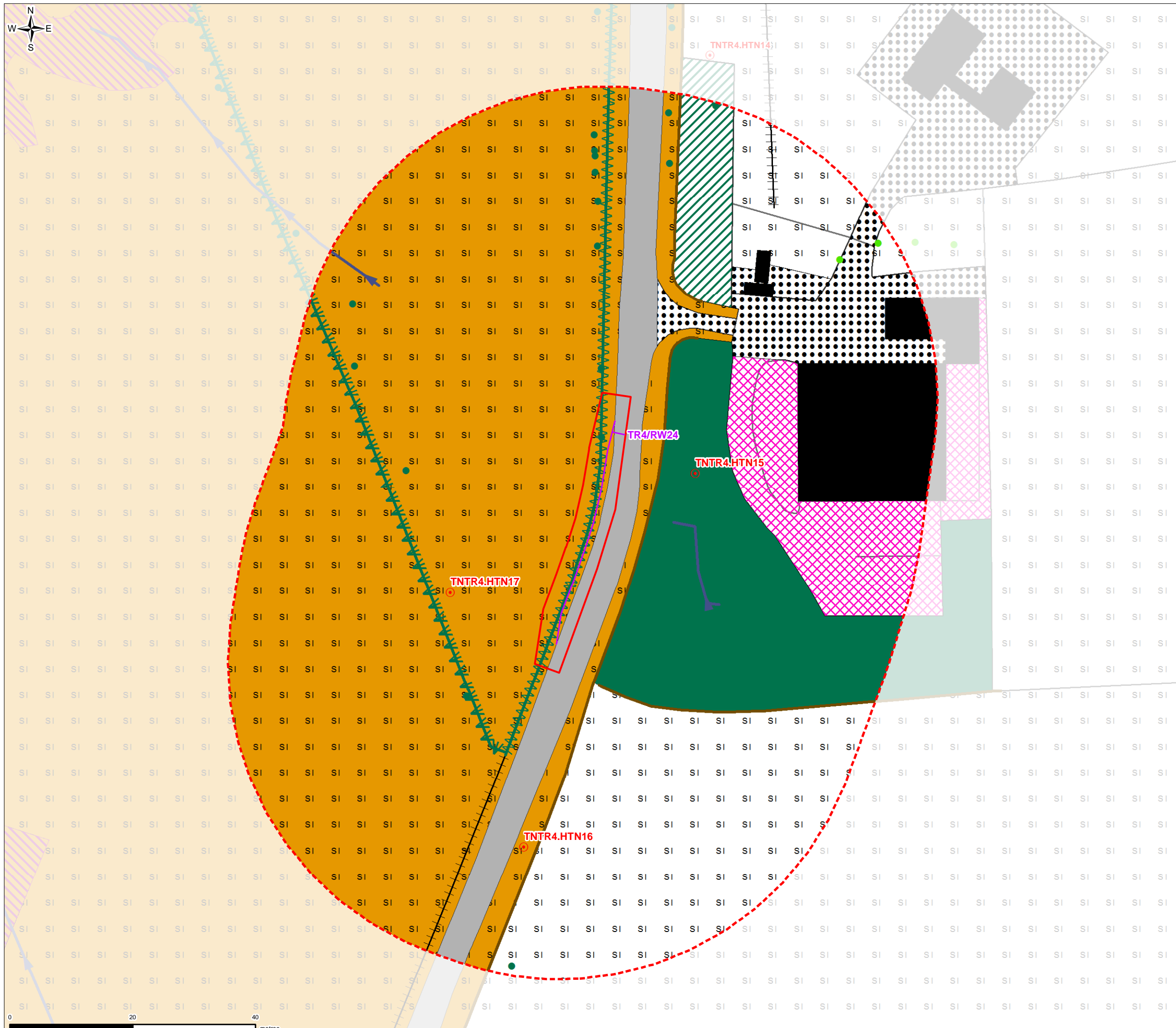


PROJECT UNITED UTILITIES WATER LIMITED
HAWESWATER AQUEDUCT RESILIENCE PROGRAMME
OFF-SITE HIGHWAYS WORKS TR4 VOLUME 5 PART II
PHASE 1 HABITAT SURVEY
PAGE 6 OF 31

SCALE 1:600	SHEET SIZE A3
DRAWING NUMBER RVBC-MH-FIG-V5-P2-05.6	REVISION 0

The copyright of this document, which contains information of a proprietary nature, is vested in United Utilities Water Limited. The content of this document may not be used for purposes other than that for which it has been supplied and may not be reproduced, either wholly or in part, in any way whatsoever. It may not be used by, or its contents divulged to any other person whatsoever without the prior written permission of United Utilities Water Limited. Copyright Acknowledgement: Use of Ordnance Survey map data sanctioned by the controller of H.M. Stationery Office. OS Licence Number 100019326. Crown copyright reserved. Unauthorised production infringes copyright.

FIGURE 5



- Legend**
- Highways improvement works
 - Highways improvement works - 50m buffer
 - Road widening
 - Private garden
 - Bare ground
 - Hardstanding
- Phase Habitat 1 Survey**
- Target note
 - Scattered broad-leaved tree
 - Scattered coniferous tree
 - Running water
 - ~ Native species-rich intact hedge
 - v- Native species-rich hedge and trees
 - Fence
 - Wall
 - Semi-natural broad-leaved woodland
 - Plantation broad-leaved woodland
 - Semi-improved neutral grassland
 - Marsh/marshy grassland
 - Poor semi-improved grassland
 - Building

Note:
The locations of habitats and habitat features are indicative.



0	MK	CW	KG	Initial Issue	16/06/2021
VERSION	AUTH	CHRD	REVD	REASON FOR ISSUE	DATE

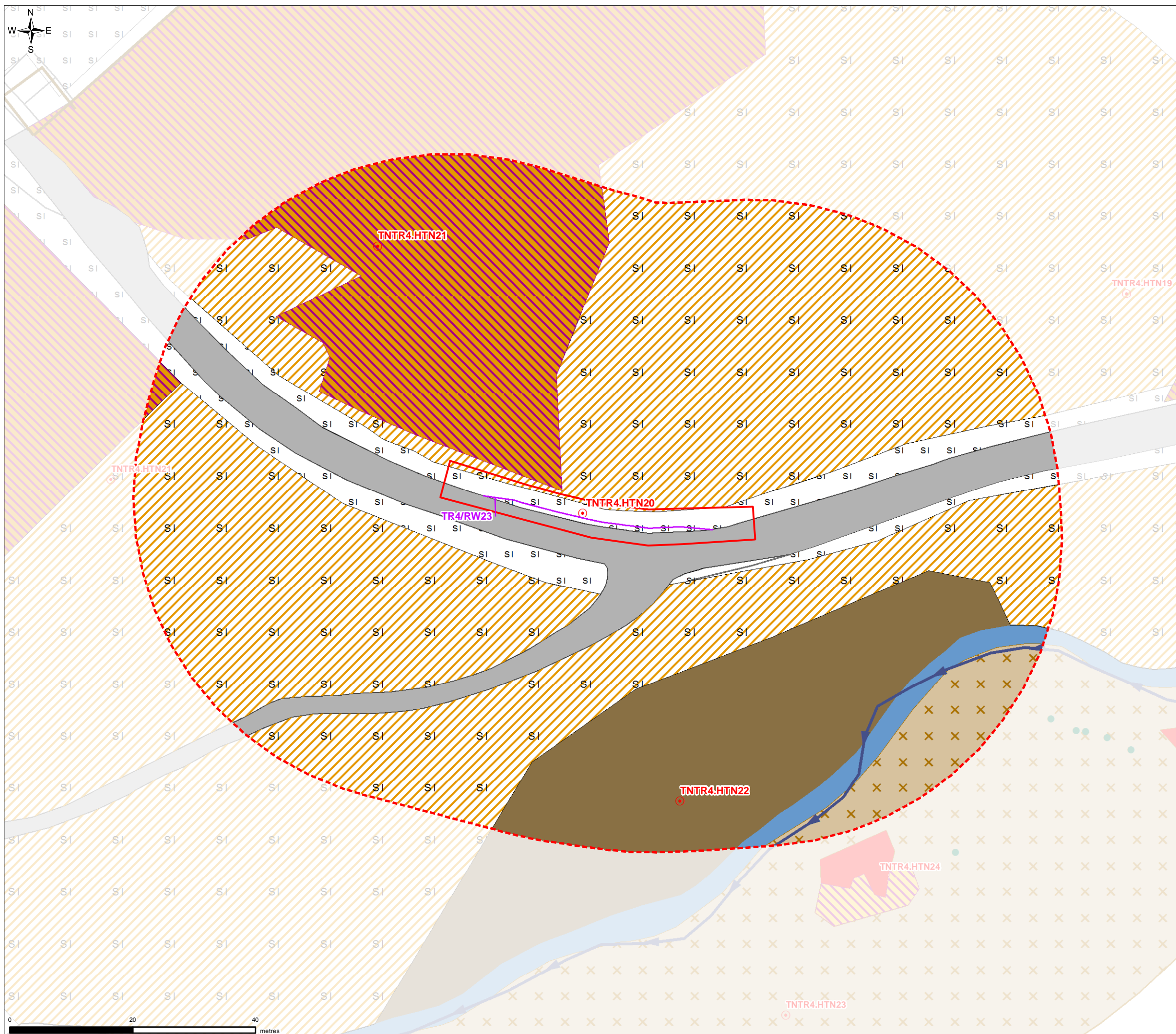


PROJECT UNITED UTILITIES WATER LIMITED
HAWESWATER AQUEDUCT RESILIENCE PROGRAMME
OFF-SITE HIGHWAYS WORKS TR4 VOLUME 5 PART II
PHASE 1 HABITAT SURVEY
PAGE 7 OF 31

SCALE 1:600	SHEET SIZE A3
DRAWING NUMBER RVBC-MH-FIG-V5-P2-05.7	REVISION 0

The copyright of this document, which contains information of a proprietary nature, is vested in United Utilities Water Limited. The content of this document may not be used for purposes other than that for which it has been supplied and may not be reproduced, either wholly or in part, in any way whatsoever. It may not be used by, or its contents divulged to any other person whatsoever without the prior written permission of United Utilities Water Limited. Copyright Acknowledgement: Use of Ordnance Survey map data sanctioned by the controller of H.M. Stationery Office. OS Licence Number 100019326. Crown copyright reserved. Unauthorised production infringes copyright.

FIGURE 5

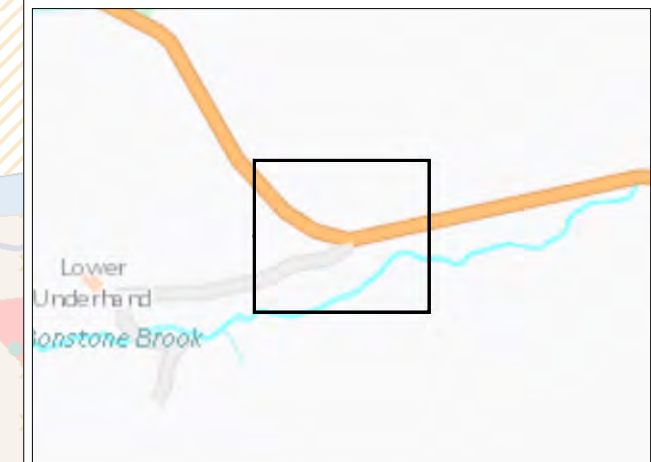


Legend

- Highways improvement works
- Highways improvement works - 50m buffer
- Road widening
- Target note
- Scattered broad-leaved tree
- Running water
- Wall
- Semi-improved acid grassland
- Marsh/marshy grassland
- Poor semi-improved grassland
- Continuous bracken
- Wet dwarf shrub heath
- Running water
- Acid/neutral exposure inland cliff
- Hardstanding

Note:

The locations of habitats and habitat features are indicative.



0	MK	CW	KG	Initial Issue	16/06/2021
VERSION	AUTH	CHRD	REVD	REASON FOR ISSUE	DATE

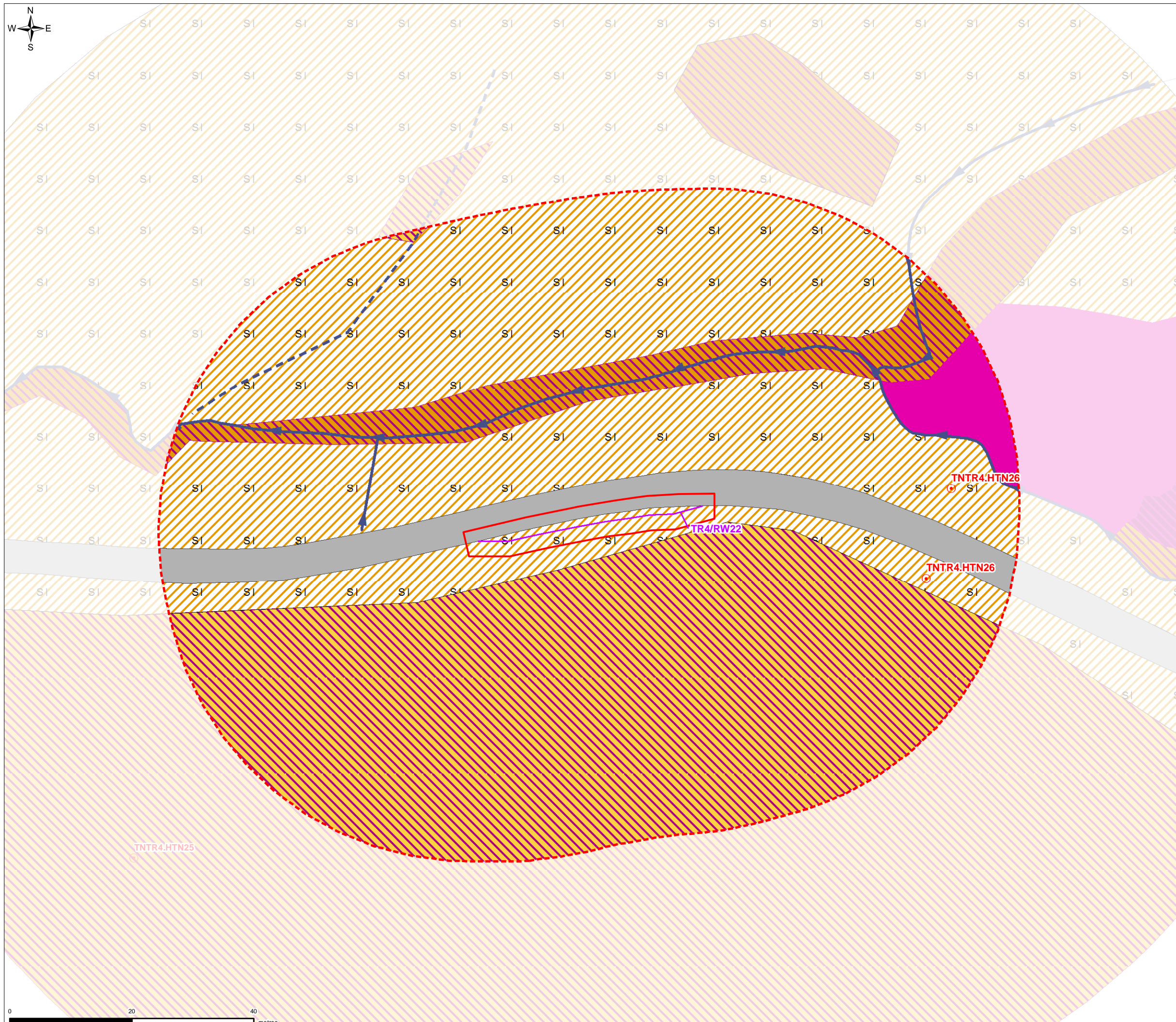


PROJECT UNITED UTILITIES WATER LIMITED
 HAWESWATER AQUEDUCT RESILIENCE PROGRAMME
 OFF-SITE HIGHWAYS WORKS TR4 VOLUME 5 PART II
 PHASE 1 HABITAT SURVEY
 PAGE 8 OF 31

SCALE 1:600	SHEET SIZE A3
DRAWING NUMBER RVBC-MH-FIG-V5-P2-05.8	REVISION 0

The copyright of this document, which contains information of a proprietary nature, is vested in United Utilities Water Limited. The content of this document may not be used for purposes other than that for which it has been supplied and may not be reproduced, either wholly or in part, in any way whatsoever. It may not be used by, or its contents divulged to any other person whatsoever without the prior written permission of United Utilities Water Limited. Copyright Acknowledgement: Use of Ordnance Survey map data sanctioned by the controller of H.M. Stationery Office. OS Licence Number 100019326. Crown copyright reserved. Unauthorised production infringes copyright.

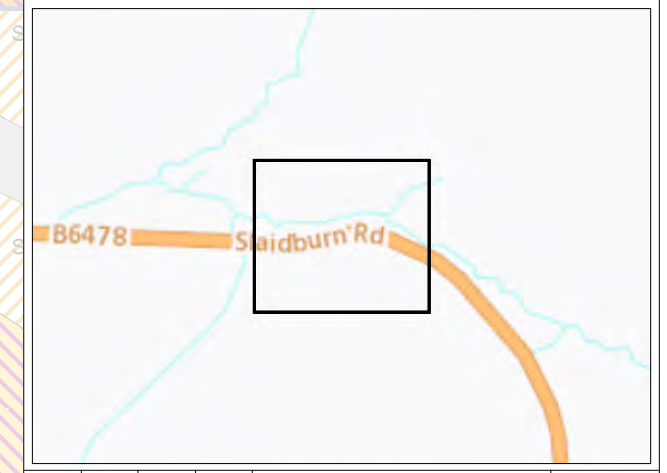
FIGURE 5



Legend

- Highways improvement works
 - Highways improvement works - 50m buffer
 - Road widening
- Phase Habitat 1 Survey**
- ⊙ Target note
 - ▶ Running water
 - - - Dry ditch
 - Semi-improved acid grassland
 - Marsh/marshy grassland
 - Wet dwarf shrub heath
 - Acid/neutral flush
 - Fen
 - Hardstanding

Note:
The locations of habitats and habitat features are indicative.



0	MK	CW	KG	Initial Issue	16/06/2021
VERSION	AUTH	CHKD	REVD	REASON FOR ISSUE	DATE



PROJECT UNITED UTILITIES WATER LIMITED
HAWESWATER AQUEDUCT RESILIENCE PROGRAMME
OFF-SITE HIGHWAYS WORKS TR4 VOLUME 5 PART II
PHASE 1 HABITAT SURVEY
PAGE 9 OF 31

SCALE 1:600	SHEET SIZE A3
DRAWING NUMBER RVBC-MH-FIG-V5-P2-05.9	REVISION 0

The copyright of this document, which contains information of a proprietary nature, is vested in United Utilities Water Limited. The content of this document may not be used for purposes other than that for which it has been supplied and may not be reproduced, either wholly or in part, in any way whatsoever. It may not be used by, or its contents divulged to any other person whatsoever without the prior written permission of United Utilities Water Limited. Copyright Acknowledgement: Use of Ordnance Survey map data sanctioned by the controller of H.M. Stationery Office. OS Licence Number 100019326. Crown copyright reserved. Unauthorised production infringes copyright.


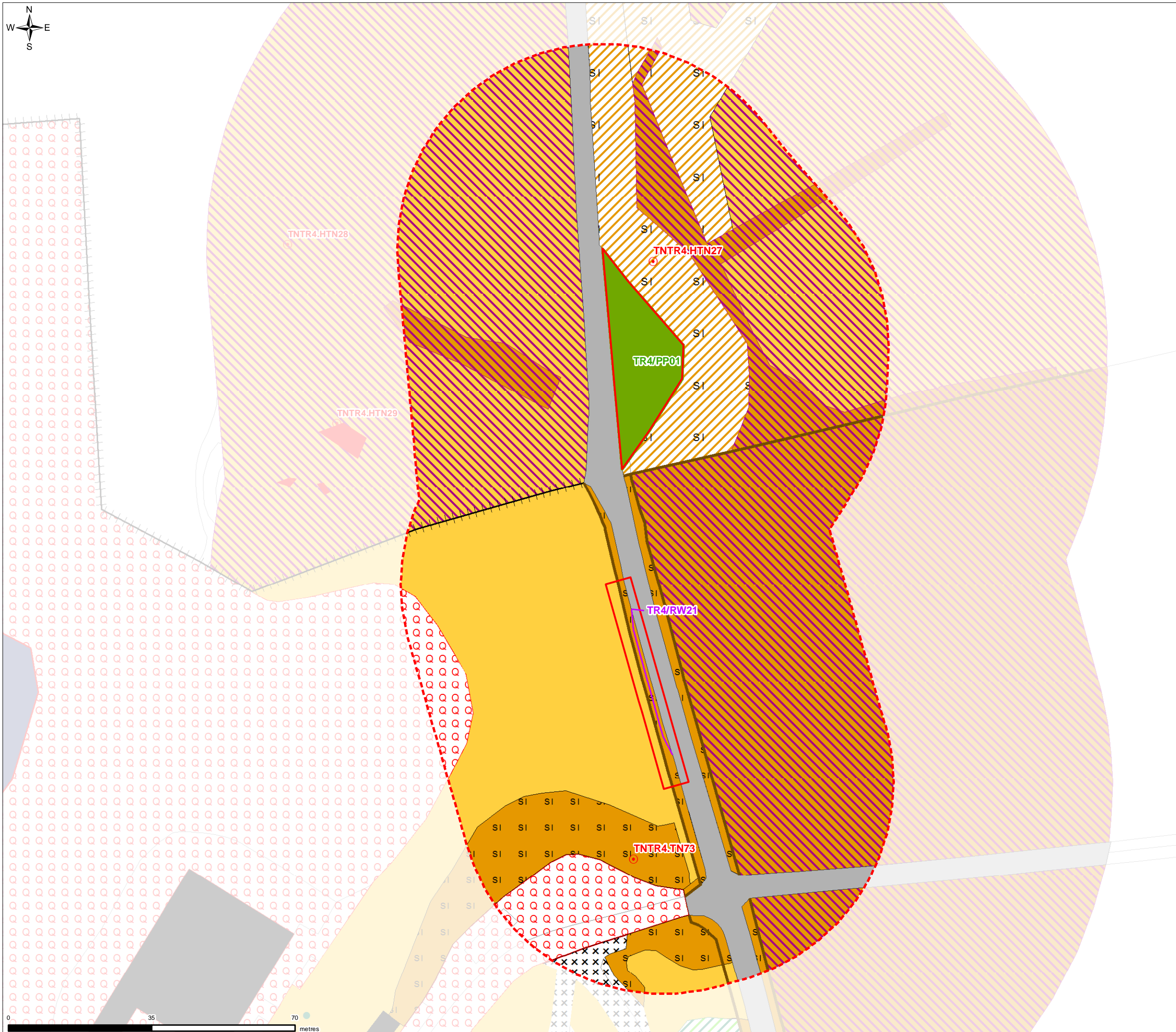


FIGURE 5



Legend

	Highways improvement works		Dense/continuous ephemeral/short perennial
	Highways improvement works - 50m buffer		Building
	Road widening		Bare ground
	Passing place		Hardstanding

Phase Habitat 1 Survey

	Target note
	Scattered broad-leaved tree
	Fence
	Wall
	Plantation mixed woodland
	Semi-improved acid grassland
	Semi-improved neutral grassland
	Marsh/marshy grassland
	Acid dry dwarf shrub heath
	Wet dwarf shrub heath
	Standing water
	Acid/neutral exposure inland cliff
	Quarry

Note:
The locations of habitats and habitat features are indicative.



0	MK	CW	KG	Initial Issue	16/06/2021
VERSION	AUTH	CHRD	REVD	REASON FOR ISSUE	DATE

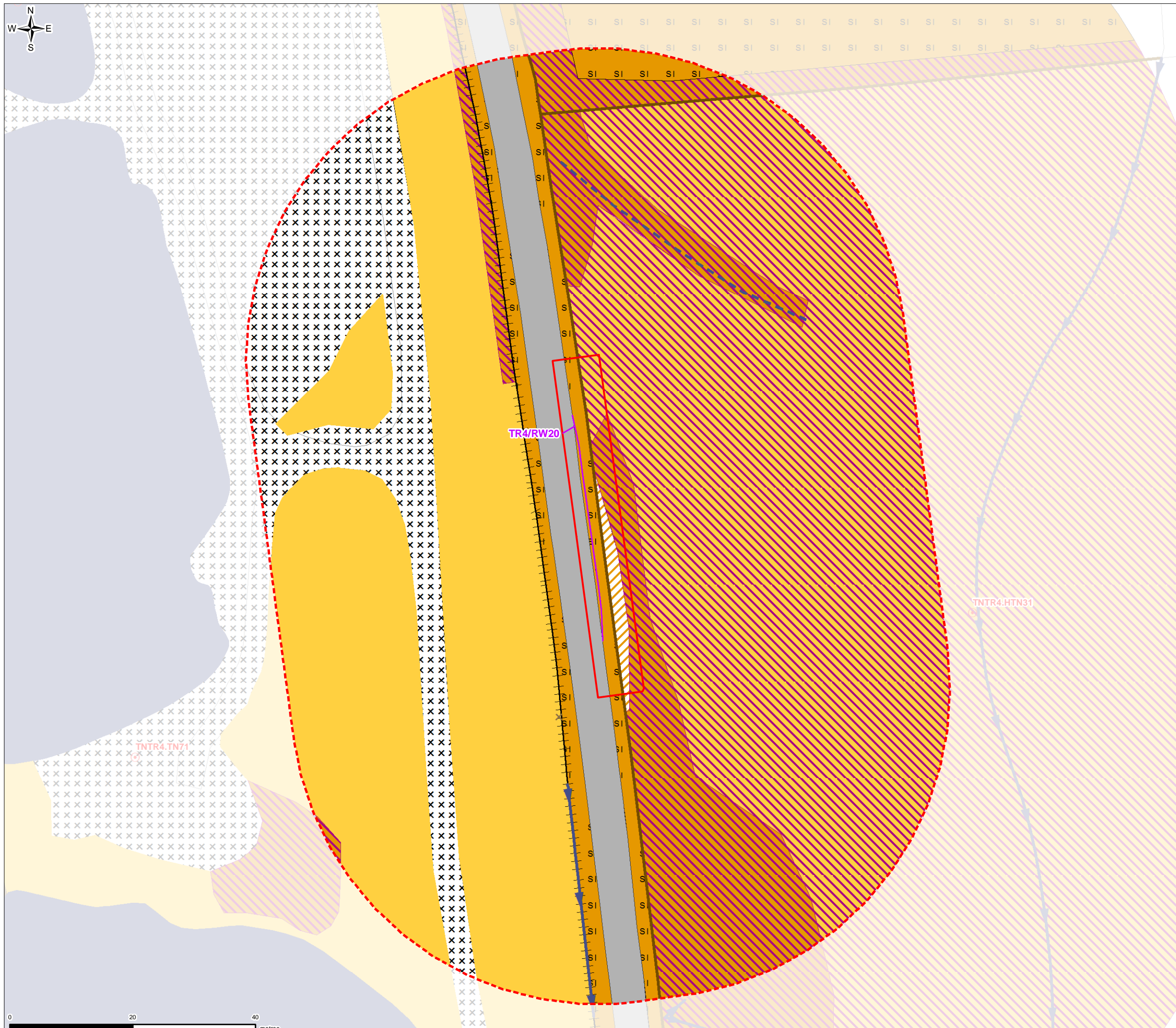


PROJECT UNITED UTILITIES WATER LIMITED
HAWESWATER AQUEDUCT RESILIENCE PROGRAMME
OFF-SITE HIGHWAYS WORKS TR4 VOLUME 5 PART II
PHASE 1 HABITAT SURVEY
PAGE 10 OF 31

SCALE 1:900	SHEET SIZE A3
DRAWING NUMBER RVBC-MH-FIG-V5-P2-05.10	REVISION 0

The copyright of this document, which contains information of a proprietary nature, is vested in United Utilities Water Limited. The content of this document may not be used for purposes other than that for which it has been supplied and may not be reproduced, either wholly or in part, in any way whatsoever. It may not be used by, or its contents divulged to any other person whatsoever without the prior written permission of United Utilities Water Limited. Copyright Acknowledgement: Use of Ordnance Survey map data sanctioned by the controller of H.M. Stationery Office. OS Licence Number 100019326. Crown copyright reserved. Unauthorised production infringes copyright.

FIGURE 5



Legend

- Highways improvement works
- Highways improvement works - 50m buffer
- Road widening
- Target note
- × Scattered bracken
- ▶ Running water
- - - Dry ditch
- + + + Fence
- Wall
- SI SI S Semi-improved acid grassland
- SISI S Semi-improved neutral grassland
- SISI S Marsh/marshy grassland
- Continuous bracken
- Acid dry dwarf shrub heath
- Wet dwarf shrub heath
- Standing water
- x x x Dense/continuous ephemeral/short perennial
- Hardstanding

Note:

The locations of habitats and habitat features are indicative.



0	MK	CW	KG	Initial Issue	16/06/2021
VERSION	AUTH	CHKD	REVD	REASON FOR ISSUE	DATE

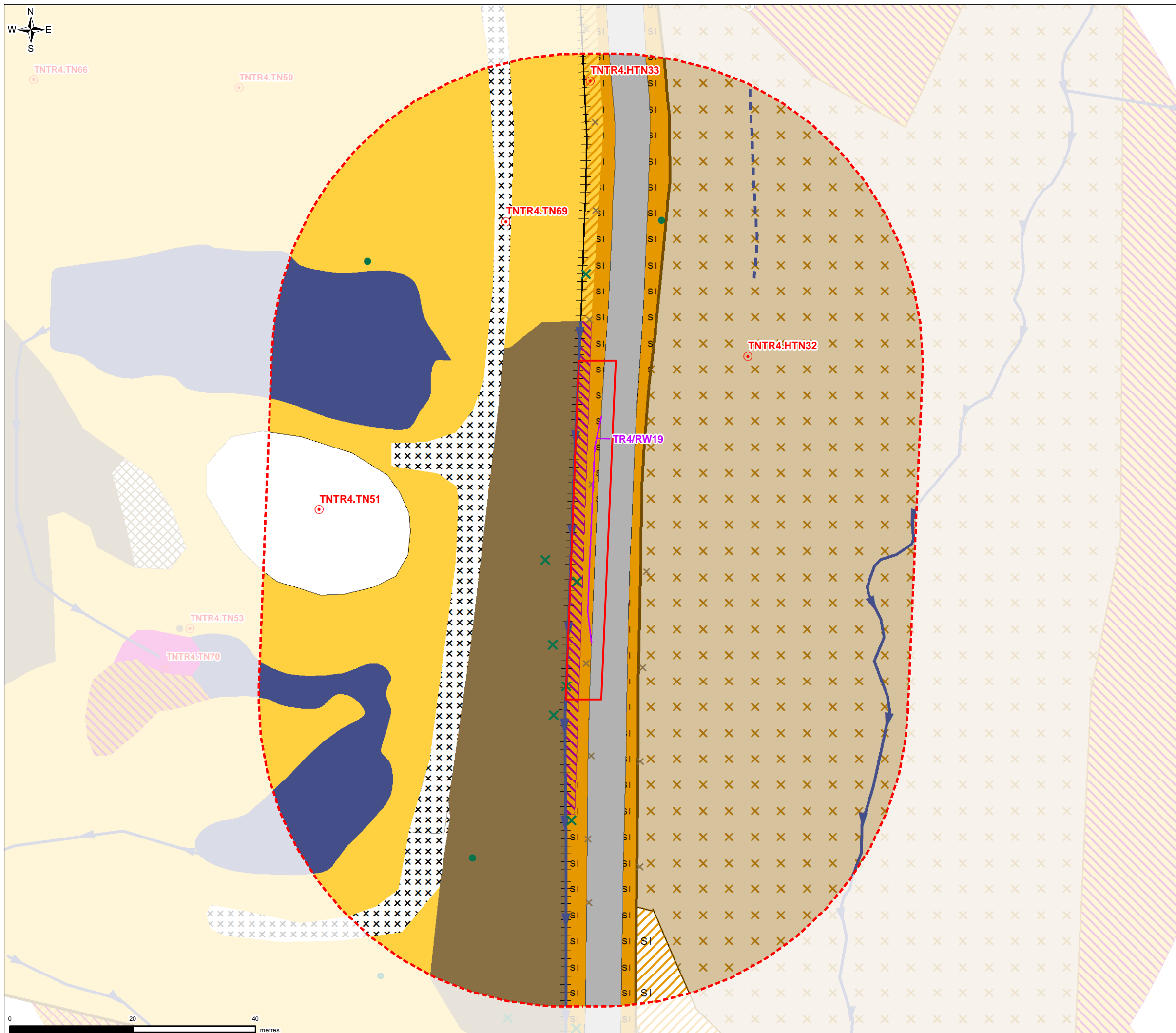


PROJECT UNITED UTILITIES WATER LIMITED
 HAWESWATER AQUEDUCT RESILIENCE PROGRAMME
 OFF-SITE HIGHWAYS WORKS TR4 VOLUME 5 PART II
PHASE 1 HABITAT SURVEY
 PAGE 11 OF 31

SCALE 1:600	SHEET SIZE A3
DRAWING NUMBER RVBC-MH-FIG-V5-P2-05.11	REVISION 0

The copyright of this document, which contains information of a proprietary nature, is vested in United Utilities Water Limited. The content of this document may not be used for purposes other than that for which it has been supplied and may not be reproduced, either wholly or in part, in any way whatsoever. It may not be used, or its contents divulged to any other person whatsoever without the prior written permission of United Utilities Water Limited. Copyright Acknowledgement: Use of Ordnance Survey map data sanctioned by the controller of H.M. Stationery Office. OS Licence Number 100019326. Crown copyright reserved. Unauthorised production infringes copyright.

FIGURE 5




- Legend**
- Highways improvement works
 - Highways improvement works - 50m buffer
 - Road widening
 - Running water
 - Dry ditch
 - Fence
 - Wall
 - Semi-improved acid grassland
 - Semi-improved neutral grassland
 - Marsh/marshy grassland
 - Continuous bracken
 - Acid dry dwarf shrub heath
 - Wet dwarf shrub heath
 - Dry heath/acid grassland mosaic
 - Wet heath/acid grassland mosaic
 - Acid/neutral flush
 - Standing water
 - Dense/continuous ephemeral/short perennial
 - Introduced shrub
 - Other habitat
 - Hardstanding
- Phase Habitat 1 Survey**
- Target note
 - X Scattered scrub
 - Scattered broad-leaved tree
 - X Scattered bracken
 - Scattered introduced shrub
 - Running water
 - Dry ditch
 - Fence
 - Wall
 - Semi-improved acid grassland
 - Semi-improved neutral grassland
 - Marsh/marshy grassland
 - Continuous bracken
 - Acid dry dwarf shrub heath
 - Wet dwarf shrub heath
 - Dry heath/acid grassland mosaic
 - Wet heath/acid grassland mosaic
 - Acid/neutral flush
 - Standing water
 - Dense/continuous ephemeral/short perennial
 - Introduced shrub
 - Other habitat
 - Hardstanding

Note:
The locations of habitats and habitat features are indicative.



0	MK	CW	KG	Initial Issue	16/06/2021
VERSION	AUTH	CHRD	REVD	REASON FOR ISSUE	DATE

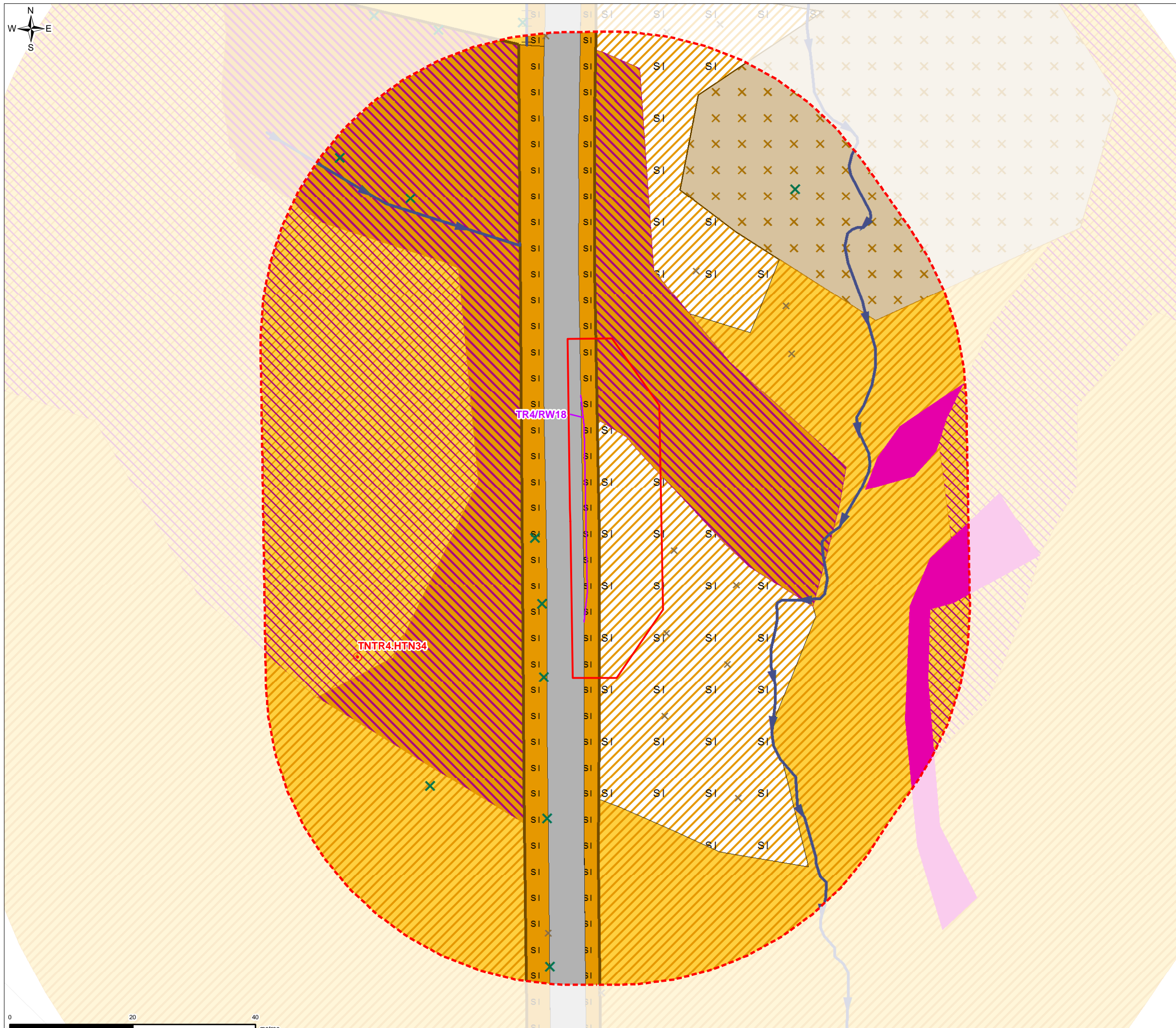


PROJECT UNITED UTILITIES WATER LIMITED
HAWESWATER AQUEDUCT RESILIENCE PROGRAMME
OFF-SITE HIGHWAYS WORKS TR4 VOLUME 5 PART II
PHASE 1 HABITAT SURVEY
PAGE 12 OF 31

SCALE 1:600	SHEET SIZE A3
DRAWING NUMBER RVBC-MH-FIG-V5-P2-05.12	REVISION 0

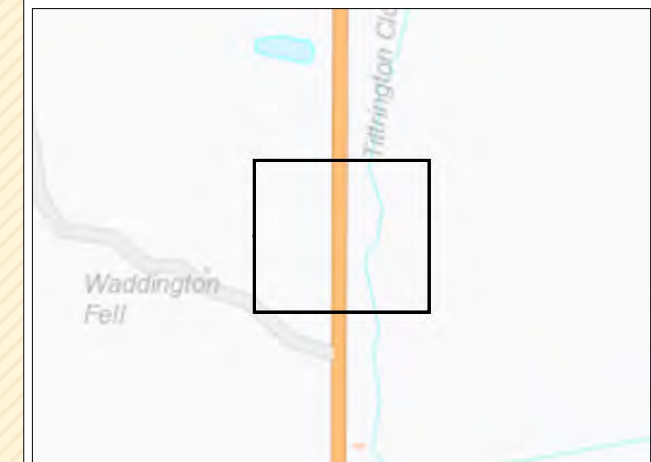
The copyright of this document, which contains information of a proprietary nature, is vested in United Utilities Water Limited. The content of this document may not be used for purposes other than that for which it has been supplied and may not be reproduced, either wholly or in part, in any way whatsoever. It may not be used by, or its contents divulged to any other person whatsoever without the prior written permission of United Utilities Water Limited. Copyright Acknowledgement: Use of Ordnance Survey map data sanctioned by the controller of H.M. Stationery Office. OS Licence Number 100019326. Crown copyright reserved. Unauthorised production infringes copyright.

FIGURE 5



- Legend**
- Highways improvement works
 - Highways improvement works - 50m buffer
 - Road widening
 - Hardstanding
- Phase Habitat 1 Survey**
- ⊙ Target note
 - ✕ Scattered scrub
 - ✕ Scattered bracken
 - ▶ Running water
 - + + + + Fence
 - Wall
 - Semi-improved acid grassland
 - Semi-improved neutral grassland
 - Marsh/marshy grassland
 - Continuous bracken
 - Acid dry dwarf shrub heath
 - Dry heath/acid grassland mosaic
 - Wet heath/acid grassland mosaic
 - Acid/neutral flush

Note:
The locations of habitats and habitat features are indicative.



0	MK	CW	KG	Initial Issue	16/06/2021
VERSION	AUTH	CHKD	REVD	REASON FOR ISSUE	DATE

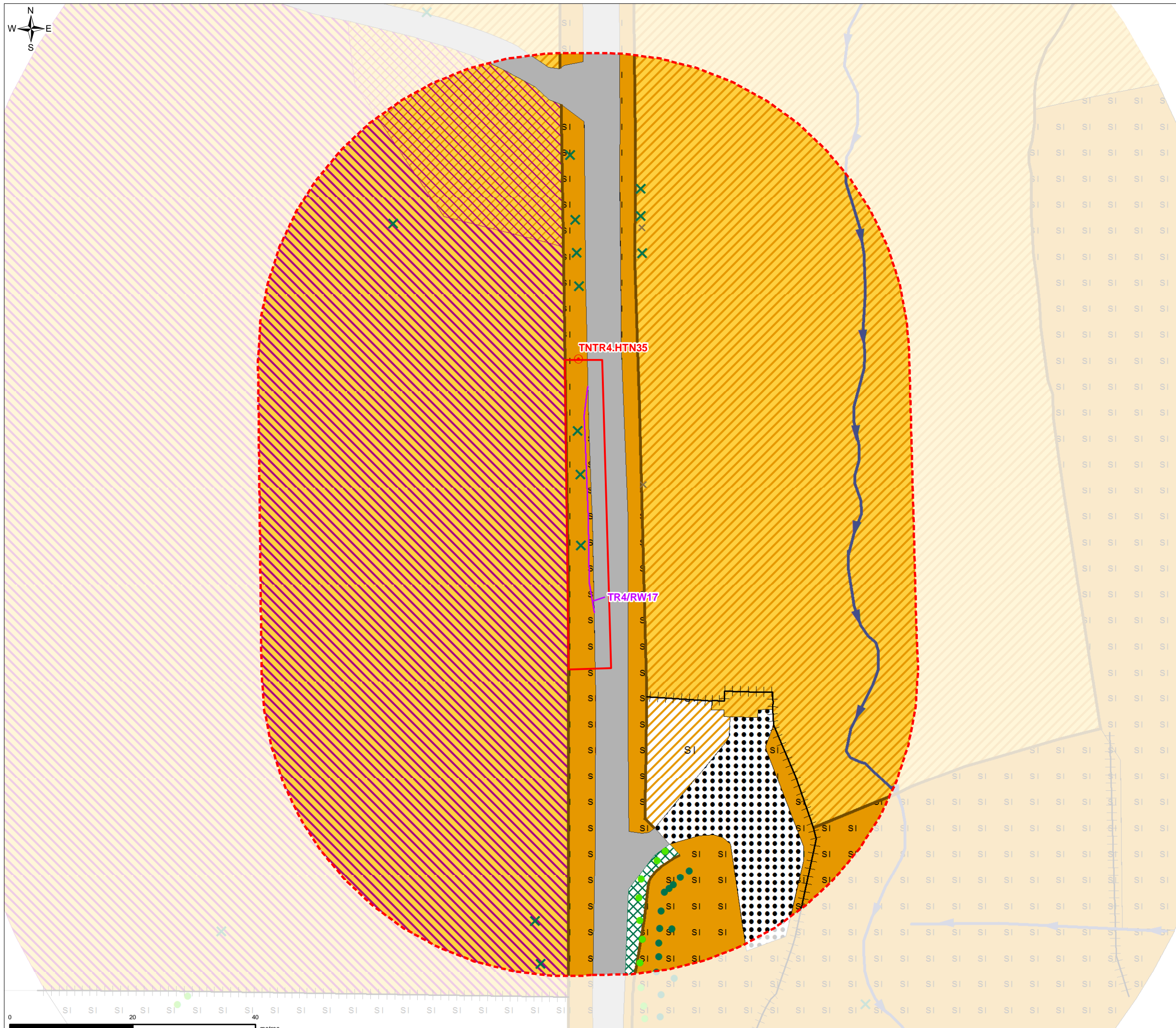


PROJECT UNITED UTILITIES WATER LIMITED
HAWESWATER AQUEDUCT RESILIENCE PROGRAMME
OFF-SITE HIGHWAYS WORKS TR4 VOLUME 5 PART II
PHASE 1 HABITAT SURVEY
PAGE 13 OF 31

SCALE 1:600	SHEET SIZE A3
DRAWING NUMBER RVBC-MH-FIG-V5-P2-05.13	REVISION 0

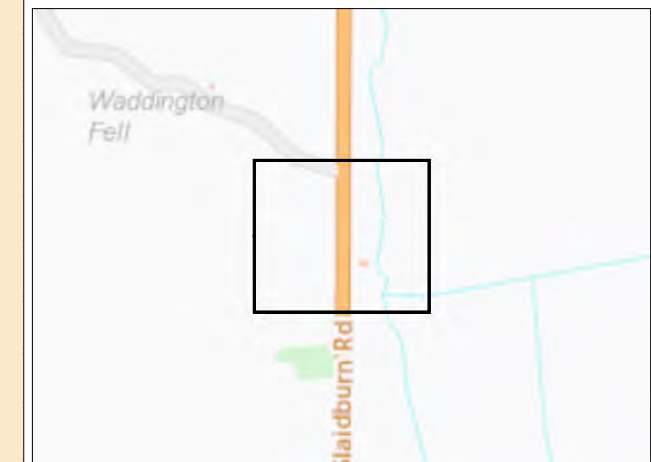
The copyright of this document, which contains information of a proprietary nature, is vested in United Utilities Water Limited. The content of this document may not be used for purposes other than that for which it has been supplied and may not be reproduced, either wholly or in part, in any way whatsoever. It may not be used by, or its contents divulged to any other person whatsoever without the prior written permission of United Utilities Water Limited. Copyright Acknowledgement: Use of Ordnance Survey map data sanctioned by the controller of H.M. Stationery Office. OS Licence Number 100019326. Crown copyright reserved. Unauthorised production infringes copyright.

FIGURE 5



- Legend**
- Highways improvement works
 - Highways improvement works - 50m buffer
 - Road widening
 - Bare ground
 - Hardstanding
- Phase Habitat 1 Survey**
- ⊙ Target note
 - × Scattered scrub
 - Scattered broad-leaved tree
 - Scattered coniferous tree
 - × Scattered bracken
 - ▶ Running water
 - Fence
 - Wall
 - Dense/continuous scrub
 - Semi-improved acid grassland
 - Semi-improved neutral grassland
 - Poor semi-improved grassland
 - Wet dwarf shrub heath
 - Dry heath/acid grassland mosaic
 - Wet heath/acid grassland mosaic

Note:
The locations of habitats and habitat features are indicative.



VERSION	AUTH	CHKD	REVD	REASON FOR ISSUE	DATE
0	MK	CW	KG	Initial Issue	16/06/2021

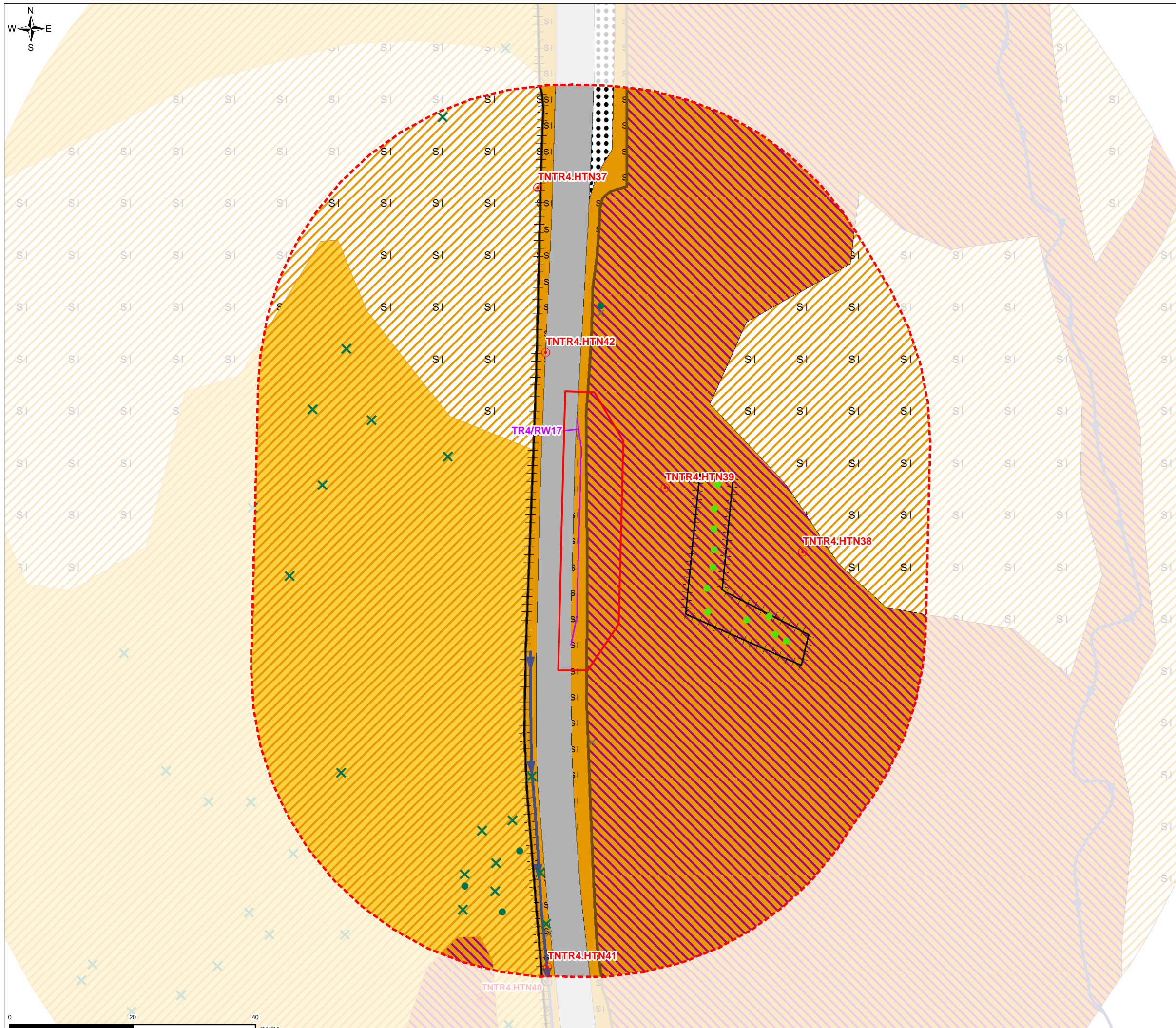


PROJECT UNITED UTILITIES WATER LIMITED
HAWESWATER AQUEDUCT RESILIENCE PROGRAMME
OFF-SITE HIGHWAYS WORKS TR4 VOLUME 5 PART II
PHASE 1 HABITAT SURVEY
PAGE 14 OF 31

SCALE 1:600	SHEET SIZE A3
DRAWING NUMBER RVBC-MH-FIG-V5-P2-05.14	REVISION 0

The copyright of this document, which contains information of a proprietary nature, is vested in United Utilities Water Limited. The content of this document may not be used for purposes other than that for which it has been supplied and may not be reproduced, either wholly or in part, in any way whatsoever. It may not be used by, or its contents divulged to any other person whatsoever without the prior written permission of United Utilities Water Limited. Copyright Acknowledgement: Use of Ordnance Survey map data sanctioned by the controller of H.M. Stationery Office. OS Licence Number 100019326. Crown copyright reserved. Unauthorised production infringes copyright.

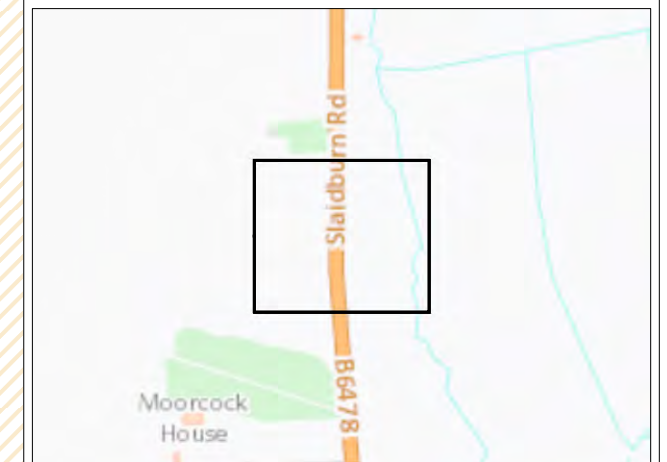
FIGURE 5



Legend

- Highways improvement works
- Highways improvement works - 50m buffer
- Road widening
- Phase Habitat 1 Survey**
- ⊙ Target note
- ✕ Scattered scrub
- Scattered broad-leaved tree
- Scattered coniferous tree
- ✕ Scattered bracken
- ▶ Running water
- Fence
- Wall
- Semi-improved acid grassland
- Semi-improved neutral grassland
- Marsh/marshy grassland
- Dry heath/acid grassland mosaic
- Bare ground
- Hardstanding

Note:
The locations of habitats and habitat features are indicative.



0	MK	CW	KG	Initial Issue	16/06/2021
VERSION	AUTH	CHRD	REVD	REASON FOR ISSUE	DATE

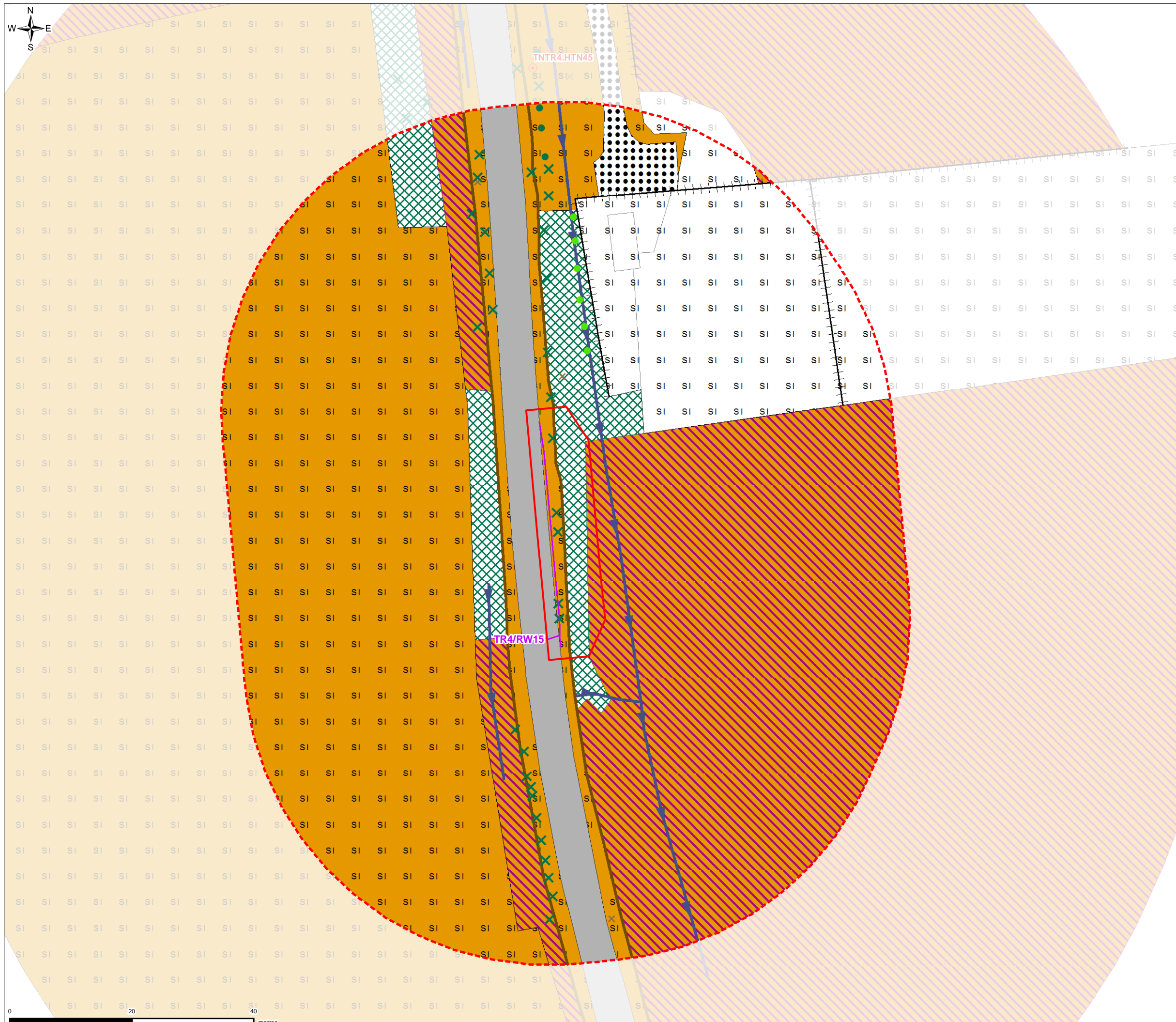


PROJECT UNITED UTILITIES WATER LIMITED
HAWESWATER AQUEDUCT RESILIENCE PROGRAMME
OFF-SITE HIGHWAYS WORKS TR4 VOLUME 5 PART II
PHASE 1 HABITAT SURVEY
PAGE 15 OF 31

SCALE 1:600	SHEET SIZE A3
DRAWING NUMBER RVBC-MH-FIG-V5-P2-05.15	REVISION 0

The copyright of this document, which contains information of a proprietary nature, is vested in United Utilities Water Limited. The content of this document may not be used for purposes other than that for which it has been supplied and may not be reproduced, either wholly or in part, in any way whatsoever. It may not be used by, or its contents divulged to any other person whatsoever without the prior written permission of United Utilities Water Limited. Copyright Acknowledgement: Use of Ordnance Survey map data sanctioned by the controller of H.M. Stationery Office. OS Licence Number 100019326. Crown copyright reserved. Unauthorised production infringes copyright.

FIGURE 5

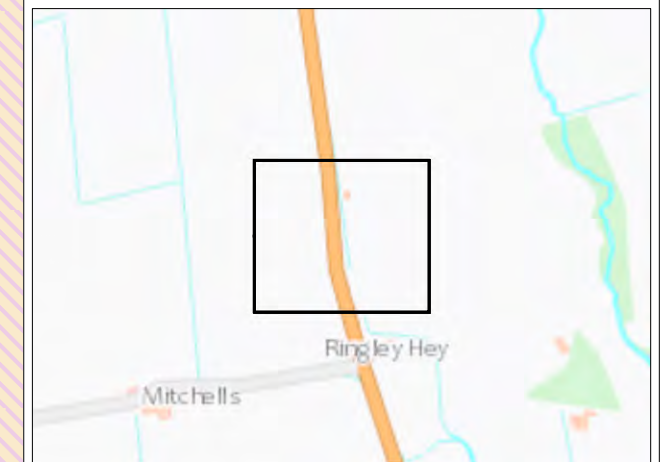


Legend

- Highways improvement works
- Highways improvement works - 50m buffer
- Road widening
- Target note
- X Scattered scrub
- Scattered broad-leaved tree
- Scattered coniferous tree
- X Scattered bracken
- ▶ Running water
- Fence
- Wall
- Dense/continuous scrub
- Semi-improved neutral grassland
- Marsh/marshy grassland
- Poor semi-improved grassland
- Bare ground
- Hardstanding

Phase Habitat 1 Survey

Note:
The locations of habitats and habitat features are indicative.



0	MK	CW	KG	Initial Issue	16/06/2021
VERSION	AUTH	CHRD	REVD	REASON FOR ISSUE	DATE

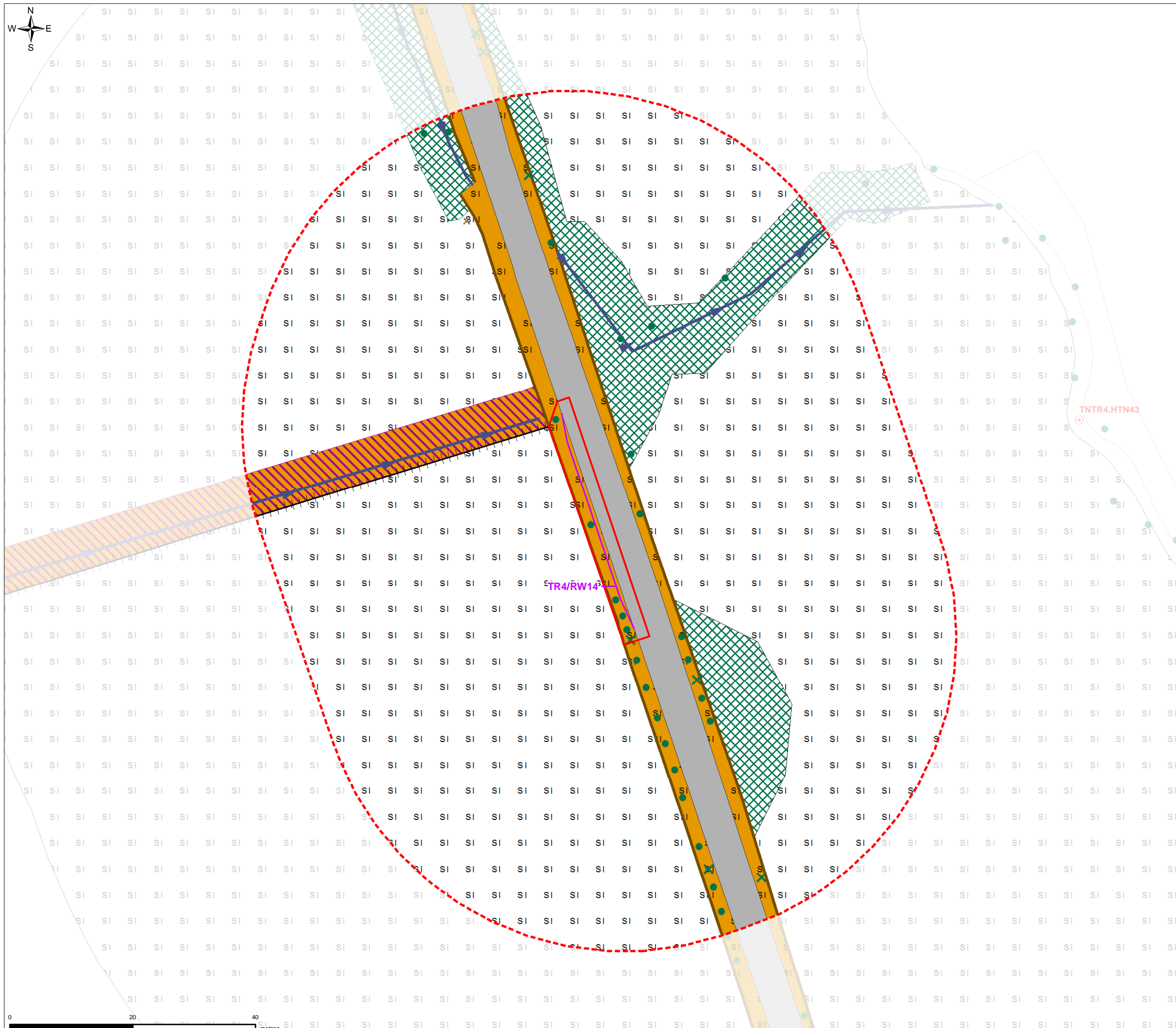


PROJECT UNITED UTILITIES WATER LIMITED
HAWESWATER AQUEDUCT RESILIENCE PROGRAMME
OFF-SITE HIGHWAYS WORKS TR4 VOLUME 5 PART II
PHASE 1 HABITAT SURVEY
PAGE 16 OF 31

SCALE 1:600	SHEET SIZE A3
DRAWING NUMBER RVBC-MH-FIG-V5-P2-05.16	REVISION 0

The copyright of this document, which contains information of a proprietary nature, is vested in United Utilities Water Limited. The content of this document may not be used for purposes other than that for which it has been supplied and may not be reproduced, either wholly or in part, in any way whatsoever. It may not be used by, or its contents divulged to any other person whatsoever without the prior written permission of United Utilities Water Limited. Copyright Acknowledgement: Use of Ordnance Survey map data sanctioned by the controller of H.M. Stationery Office. OS Licence Number 100019326. Crown copyright reserved. Unauthorised production infringes copyright.

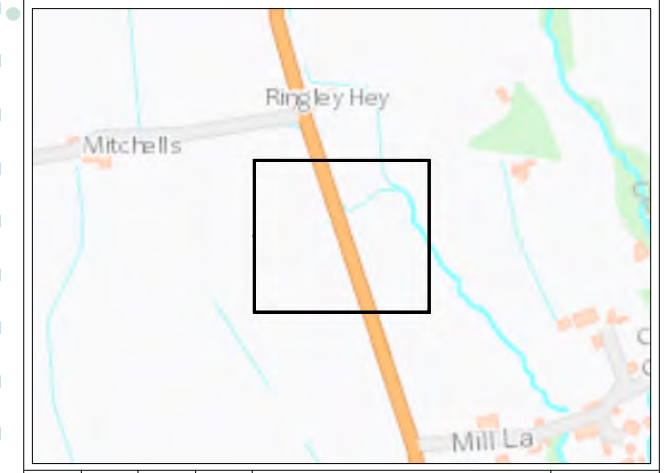
FIGURE 5



Legend

- Highways improvement works
 - Highways improvement works - 50m buffer
 - Road widening
- Phase Habitat 1 Survey**
- Target note
 - X Scattered scrub
 - Scattered broad-leaved tree
 - X Scattered bracken
 - Running water
 - Fence
 - Wall
 - Dense/continuous scrub
 - Semi-improved neutral grassland
 - Marsh/marshy grassland
 - Poor semi-improved grassland
 - Hardstanding

Note:
The locations of habitats and habitat features are indicative.



0	MK	CW	KG	Initial Issue	16/06/2021
VERSION	AUTH	CHRD	REVD	REASON FOR ISSUE	DATE

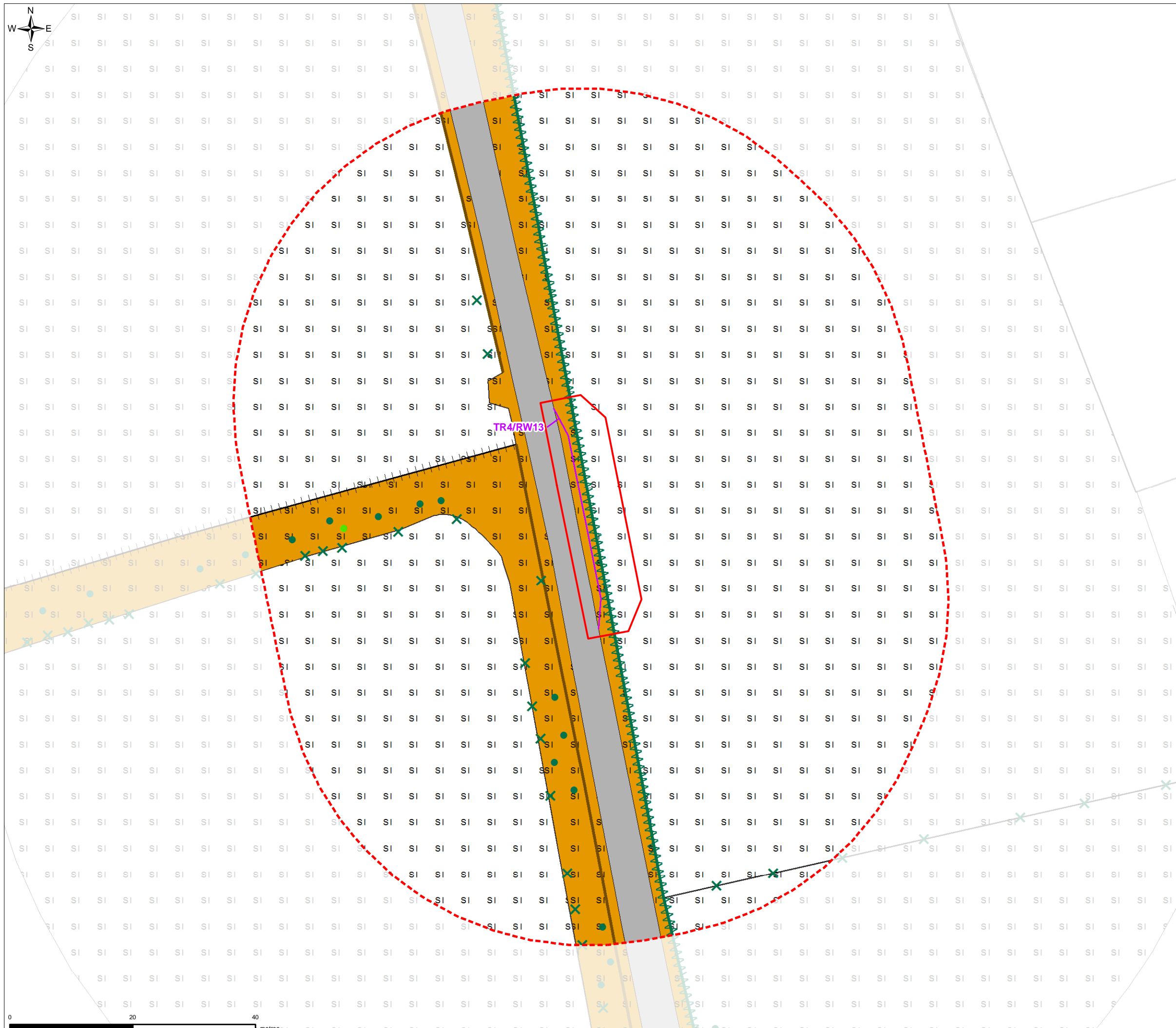


PROJECT UNITED UTILITIES WATER LIMITED
HAWESWATER AQUEDUCT RESILIENCE PROGRAMME
OFF-SITE HIGHWAYS WORKS TR4 VOLUME 5 PART II
PHASE 1 HABITAT SURVEY
PAGE 17 OF 31

SCALE 1:600	SHEET SIZE A3
DRAWING NUMBER RVBC-MH-FIG-V5-P2-05.17	REVISION 0

The copyright of this document, which contains information of a proprietary nature, is vested in United Utilities Water Limited. The content of this document may not be used for purposes other than that for which it has been supplied and may not be reproduced, either wholly or in part, in any way whatsoever. It may not be used by, or its contents divulged to any other person whatsoever without the prior written permission of United Utilities Water Limited. Copyright Acknowledgement: Use of Ordnance Survey map data sanctioned by the controller of H.M. Stationery Office. OS Licence Number 100019326. Crown copyright reserved. Unauthorised production infringes copyright.

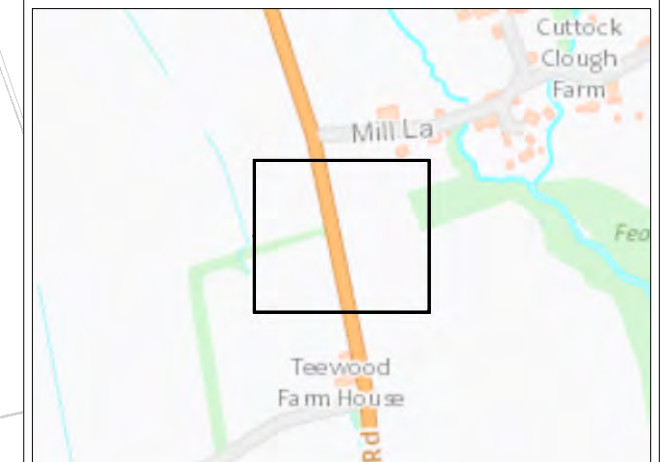
FIGURE 5



Legend

- Highways improvement works
 - Highways improvement works - 50m buffer
 - Road widening
- Phase Habitat 1 Survey**
- X Scattered scrub
 - Scattered broad-leaved tree
 - Scattered coniferous tree
 - ~~~~~ Native species-rich intact hedge
 - +++++ Fence
 - Wall
 - Semi-improved neutral grassland
 - Poor semi-improved grassland
 - Hardstanding

Note:
The locations of habitats and habitat features are indicative.



0	MK	CW	KG	Initial Issue	16/06/2021
VERSION	AUTH	CHRD	REVD	REASON FOR ISSUE	DATE



PROJECT UNITED UTILITIES WATER LIMITED
HAWESWATER AQUEDUCT RESILIENCE PROGRAMME
OFF-SITE HIGHWAYS WORKS TR4 VOLUME 5 PART II
PHASE 1 HABITAT SURVEY
PAGE 18 OF 31

SCALE 1:600	SHEET SIZE A3
DRAWING NUMBER RVBC-MH-FIG-V5-P2-05.18	REVISION 0

The copyright of this document, which contains information of a proprietary nature, is vested in United Utilities Water Limited. The content of this document may not be used for purposes other than that for which it has been supplied and may not be reproduced, either wholly or in part, in any way whatsoever. It may not be used by, or its contents divulged to any other person whatsoever without the prior written permission of United Utilities Water Limited. Copyright Acknowledgement: Use of Ordnance Survey map data sanctioned by the controller of H.M. Stationery Office. OS Licence Number 100019326. Crown copyright reserved. Unauthorised production infringes copyright.

FIGURE 5



- Legend**
- Highways improvement works
 - Highways improvement works - 50m buffer
 - Road widening
 - Semi-improved neutral grassland
 - Improved grassland
 - Poor semi-improved grassland
 - Building
 - Private garden
 - Hardstanding
- Phase Habitat 1 Survey**
- Target note
 - Himalayan balsam
 - Scattered broad-leaved tree
 - ▶ Running water
 - ~ Native species-rich intact hedge
 - - - Species-poor defunct hedge
 - W Native species-rich hedge and trees
 - + + + Fence
 - Wall
 - Semi-natural broad-leaved woodland

Note:
The locations of habitats and habitat features are indicative.



0	MK	CW	KG	Initial Issue	16/06/2021
VERSION	AUTH	CHRD	REVD	REASON FOR ISSUE	DATE

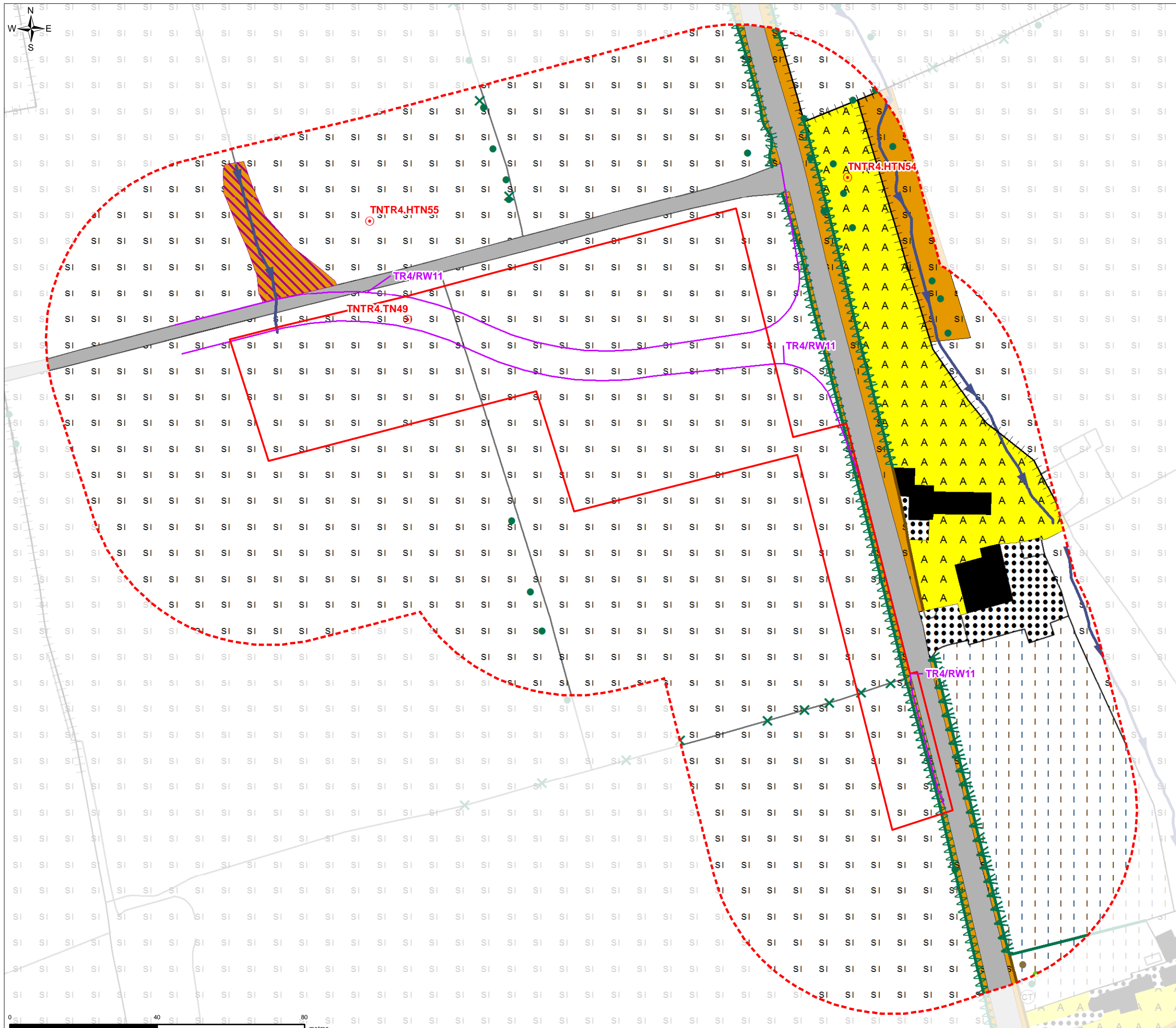


PROJECT UNITED UTILITIES WATER LIMITED
HAWESWATER AQUEDUCT RESILIENCE PROGRAMME
OFF-SITE HIGHWAYS WORKS TR4 VOLUME 5 PART II
PHASE 1 HABITAT SURVEY
PAGE 19 OF 31

SCALE 1:600	SHEET SIZE A3
DRAWING NUMBER RVBC-MH-FIG-V5-P2-05.19	REVISION 0

The copyright of this document, which contains information of a proprietary nature, is vested in United Utilities Water Limited. The content of this document may not be used for purposes other than that for which it has been supplied and may not be reproduced, either wholly or in part, in any way whatsoever. It may not be used by, or its contents divulged to any other person whatsoever without the prior written permission of United Utilities Water Limited. Copyright Acknowledgement: Use of Ordnance Survey map data sanctioned by the controller of H.M. Stationery Office. OS Licence Number 100019326. Crown copyright reserved. Unauthorised production infringes copyright.

FIGURE 5




- Legend**
- Highways improvement works
 - Highways improvement works - 50m buffer
 - Road widening
 - Marsh/marshy grassland
 - Poor semi-improved grassland
 - Amenity grassland
 - Building
 - Hardstanding
 - Bare ground
 - Target note
 - CT Cotoneaster
 - X Scattered scrub
 - Scattered broad-leaved tree
 - Scattered coniferous tree
 - Scattered introduced shrub
 - Running water
 - ~ Native species-rich intact hedge
 - Species-poor intact hedge
 - - - Dry ditch
 - W Native species-rich hedge and trees
 - Fence
 - Wall
 - Semi-improved neutral grassland
 - Improved grassland

Note:
The locations of habitats and habitat features are indicative.



0	MK	CW	KG	Initial Issue	16/06/2021
VERSION	AUTH	CHRD	REVD	REASON FOR ISSUE	DATE

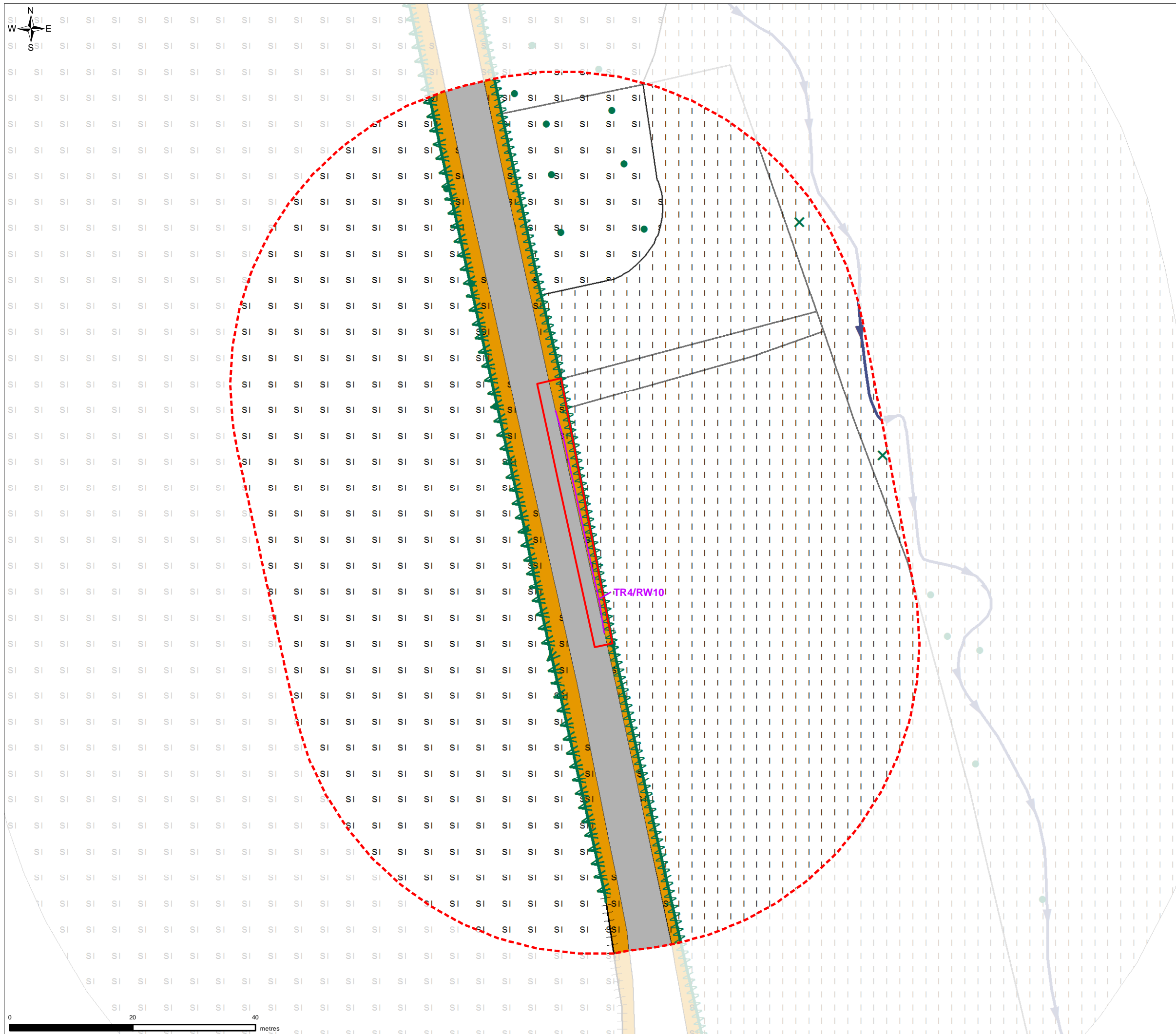


PROJECT UNITED UTILITIES WATER LIMITED
HAWESWATER AQUEDUCT RESILIENCE PROGRAMME
OFF-SITE HIGHWAYS WORKS TR4 VOLUME 5 PART II
PHASE 1 HABITAT SURVEY
PAGE 20 OF 31

SCALE 1:1,000	SHEET SIZE A3
DRAWING NUMBER RVBC-MH-FIG-V5-P2-05.20	REVISION 0

The copyright of this document, which contains information of a proprietary nature, is vested in United Utilities Water Limited. The content of this document may not be used for purposes other than that for which it has been supplied and may not be reproduced, either wholly or in part, in any way whatsoever. It may not be used by, or its contents divulged to any other person whatsoever without the prior written permission of United Utilities Water Limited. Copyright Acknowledgement: Use of Ordnance Survey map data sanctioned by the controller of H.M. Stationery Office. OS Licence Number 100019326. Crown copyright reserved. Unauthorised production infringes copyright.

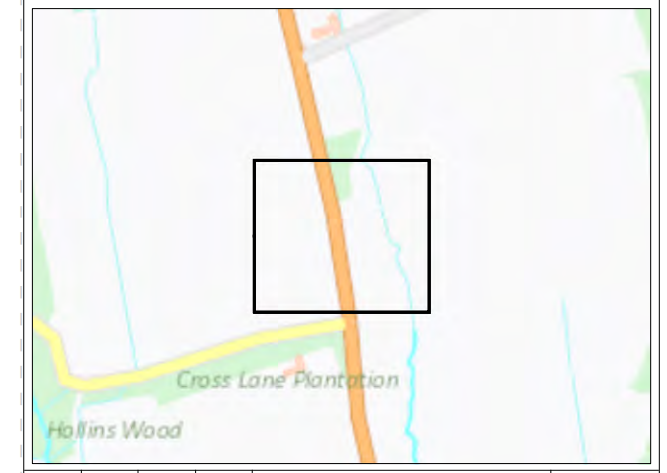
FIGURE 5



Legend

- Highways improvement works
 - Highways improvement works - 50m buffer
 - Road widening
- Phase Habitat 1 Survey**
- X Scattered scrub
 - Scattered broad-leaved tree
 - ▶ Running water
 - ⋈ Native species-rich intact hedge
 - ⋈ Native species-rich hedge and trees
 - + Fence
 - Semi-improved neutral grassland
 - Improved grassland
 - Poor semi-improved grassland
 - Hardstanding

Note:
The locations of habitats and habitat features are indicative.



0	MK	CW	KG	Initial Issue	16/06/2021
VERSION	AUTH	CHRD	REVD	REASON FOR ISSUE	DATE



PROJECT UNITED UTILITIES WATER LIMITED
HAWESWATER AQUEDUCT RESILIENCE PROGRAMME
OFF-SITE HIGHWAYS WORKS TR4 VOLUME 5 PART II
PHASE 1 HABITAT SURVEY
PAGE 21 OF 31

SCALE 1:600	SHEET SIZE A3
DRAWING NUMBER RVBC-MH-FIG-V5-P2-05.21	REVISION 0

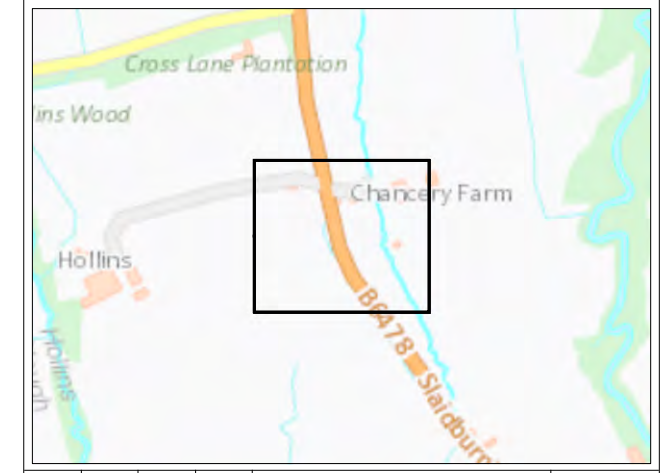
The copyright of this document, which contains information of a proprietary nature, is vested in United Utilities Water Limited. The content of this document may not be used for purposes other than that for which it has been supplied and may not be reproduced, either wholly or in part, in any way whatsoever. It may not be used by, or its contents divulged to any other person whatsoever without the prior written permission of United Utilities Water Limited. Copyright Acknowledgement: Use of Ordnance Survey map data sanctioned by the controller of H.M. Stationery Office. OS Licence Number 100019326. Crown copyright reserved. Unauthorised production infringes copyright.

FIGURE 5



- Legend**
- Highways improvement works
 - Highways improvement works - 50m buffer
 - Road widening
 - Hardstanding
- Phase Habitat 1 Survey**
- ⊙ Target note
 - × Scattered scrub
 - Scattered broad-leaved tree
 - Running water
 - ~ Native species-rich intact hedge
 - | Native species-rich hedge and trees
 - Fence
 - Wall
 - Semi-natural broad-leaved woodland
 - Plantation coniferous woodland
 - Improved grassland
 - Poor semi-improved grassland
 - Amenity grassland
 - Building
 - Bare ground

Note:
The locations of habitats and habitat features are indicative.



0	MK	CW	KG	Initial Issue	16/06/2021
VERSION	AUTH	CHRD	REVD	REASON FOR ISSUE	DATE

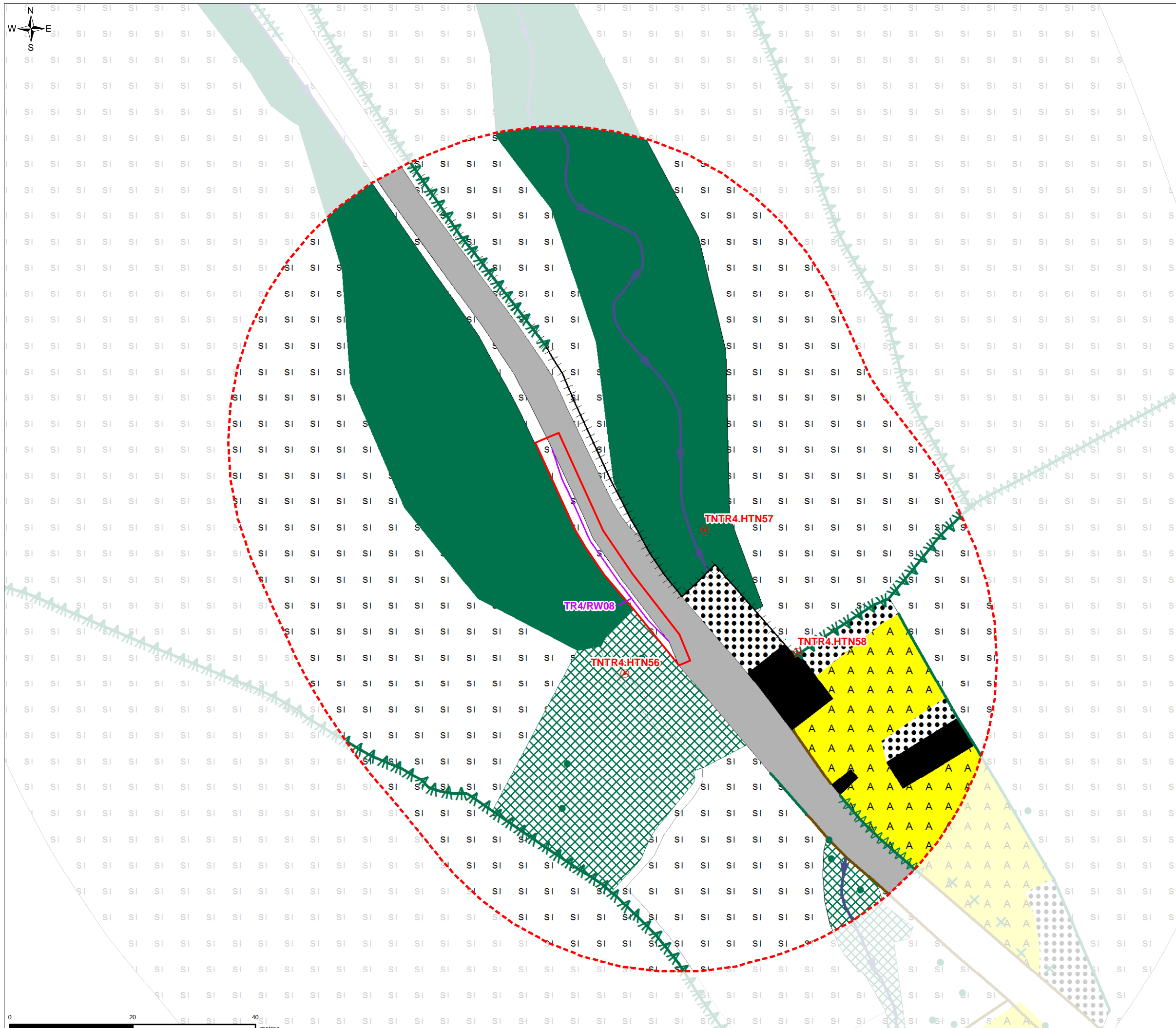


PROJECT UNITED UTILITIES WATER LIMITED
HAWESWATER AQUEDUCT RESILIENCE PROGRAMME
OFF-SITE HIGHWAYS WORKS TR4 VOLUME 5 PART II
PHASE 1 HABITAT SURVEY
PAGE 22 OF 31

SCALE 1:600	SHEET SIZE A3
DRAWING NUMBER RVBC-MH-FIG-V5-P2-05.22	REVISION 0

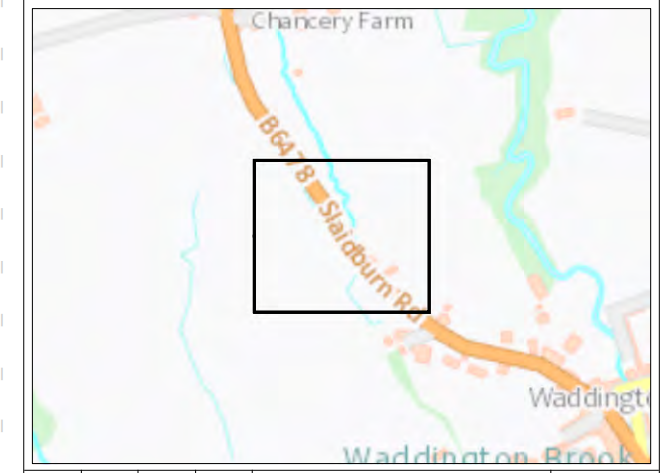
The copyright of this document, which contains information of a proprietary nature, is vested in United Utilities Water Limited. The content of this document may not be used for purposes other than that for which it has been supplied and may not be reproduced, either wholly or in part, in any way whatsoever. It may not be used by, or its contents divulged to any other person whatsoever without the prior written permission of United Utilities Water Limited. Copyright Acknowledgement: Use of Ordnance Survey map data sanctioned by the controller of H.M. Stationery Office. OS Licence Number 100019326. Crown copyright reserved. Unauthorised production infringes copyright.

FIGURE 5



- Legend**
- Highways improvement works
 - Highways improvement works - 50m buffer
 - Road widening
 - Bare ground
 - Hardstanding
- Phase Habitat 1 Survey**
- ⊙ Target note
 - ✕ Scattered scrub
 - Scattered broad-leaved tree
 - ▶ Running water
 - ~ Native species-rich intact hedge
 - Species-poor intact hedge
 - ⌵ Native species-rich hedge and trees
 - + Fence
 - Wall
 - Semi-natural broad-leaved woodland
 - Dense/continuous scrub
 - Poor semi-improved grassland
 - Amenity grassland
 - Building

Note:
The locations of habitats and habitat features are indicative.



0	MK	CW	KG	Initial Issue	16/06/2021
VERSION	AUTH	CHRD	REVD	REASON FOR ISSUE	DATE

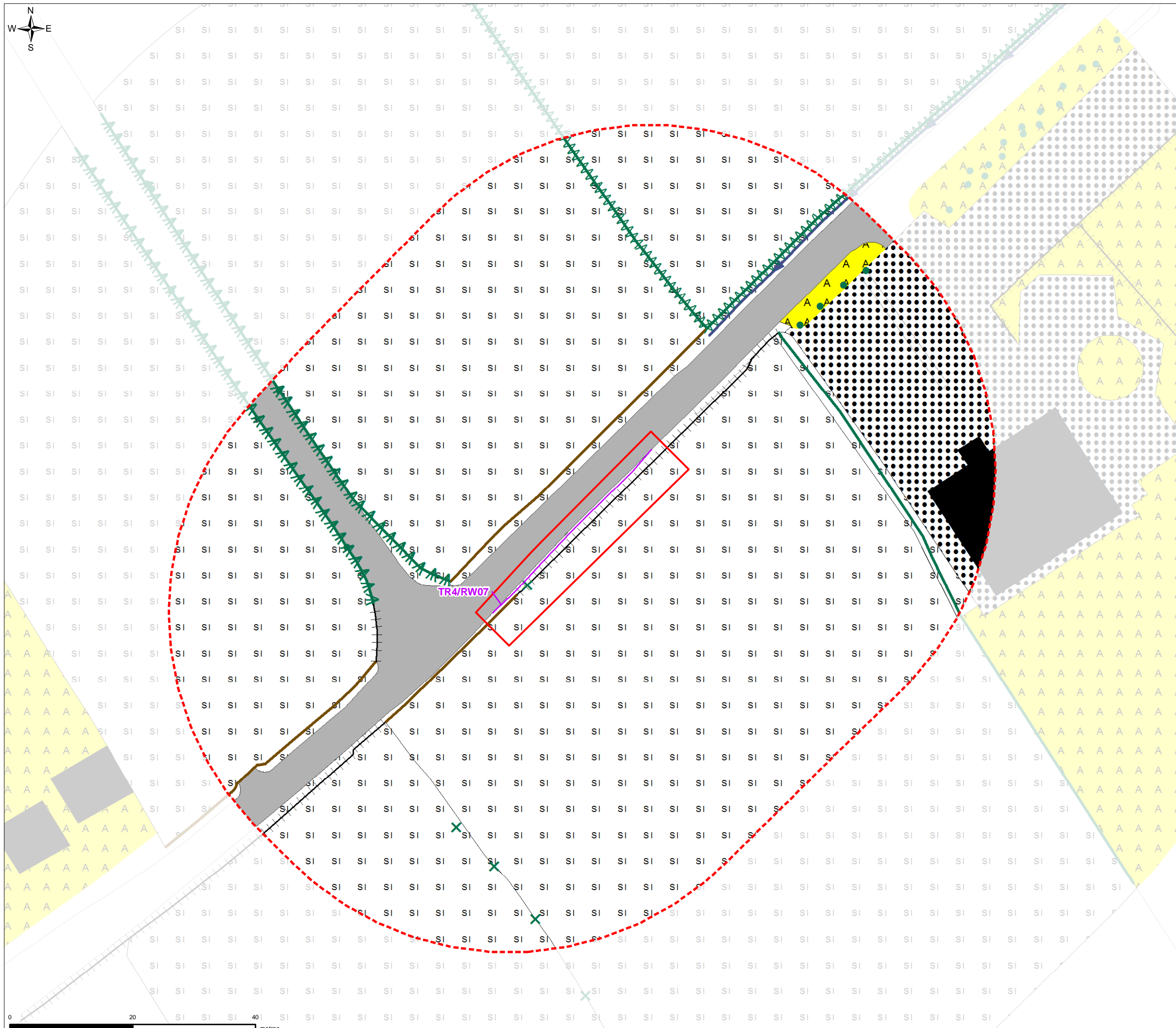


PROJECT UNITED UTILITIES WATER LIMITED
HAWESWATER AQUEDUCT RESILIENCE PROGRAMME
OFF-SITE HIGHWAYS WORKS TR4 VOLUME 5 PART II
PHASE 1 HABITAT SURVEY
PAGE 23 OF 31

SCALE 1:600	SHEET SIZE A3
DRAWING NUMBER RVBC-MH-FIG-V5-P2-05.23	REVISION 0

The copyright of this document, which contains information of a proprietary nature, is vested in United Utilities Water Limited. The content of this document may not be used for purposes other than that for which it has been supplied and may not be reproduced, either wholly or in part, in any way whatsoever. It may not be used by, or its contents divulged to any other person whatsoever without the prior written permission of United Utilities Water Limited. Copyright Acknowledgement: Use of Ordnance Survey map data sanctioned by the controller of H.M. Stationery Office. OS Licence Number 100019326. Crown copyright reserved. Unauthorised production infringes copyright.

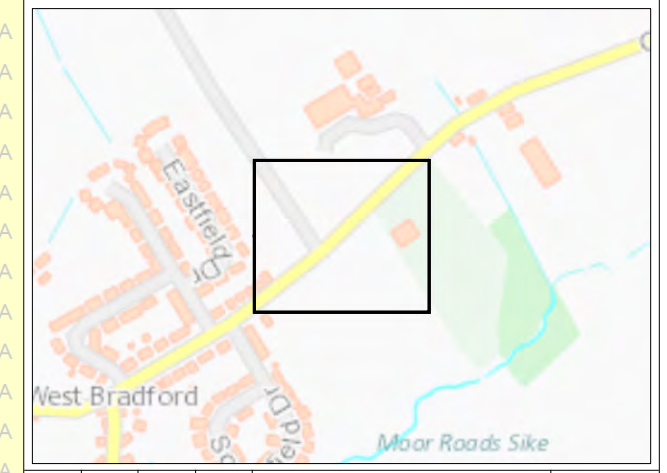
FIGURE 5



Legend

- Highways improvement works
- Highways improvement works - 50m buffer
- Road widening
- Phase Habitat 1 Survey**
- X Scattered scrub
- Scattered broad-leaved tree
- ▶ Running water
- ~~~~~ Native species-rich intact hedge
- Species-poor intact hedge
- ▲——— Native species-rich hedge and trees
- + + + + Fence
- Wall
- Poor semi-improved grassland
- Amenity grassland
- Building
- Bare ground
- Hardstanding

Note:
The locations of habitats and habitat features are indicative.



0	MK	CW	KG	Initial Issue	16/06/2021
VERSION	AUTH	CHRD	REVD	REASON FOR ISSUE	DATE

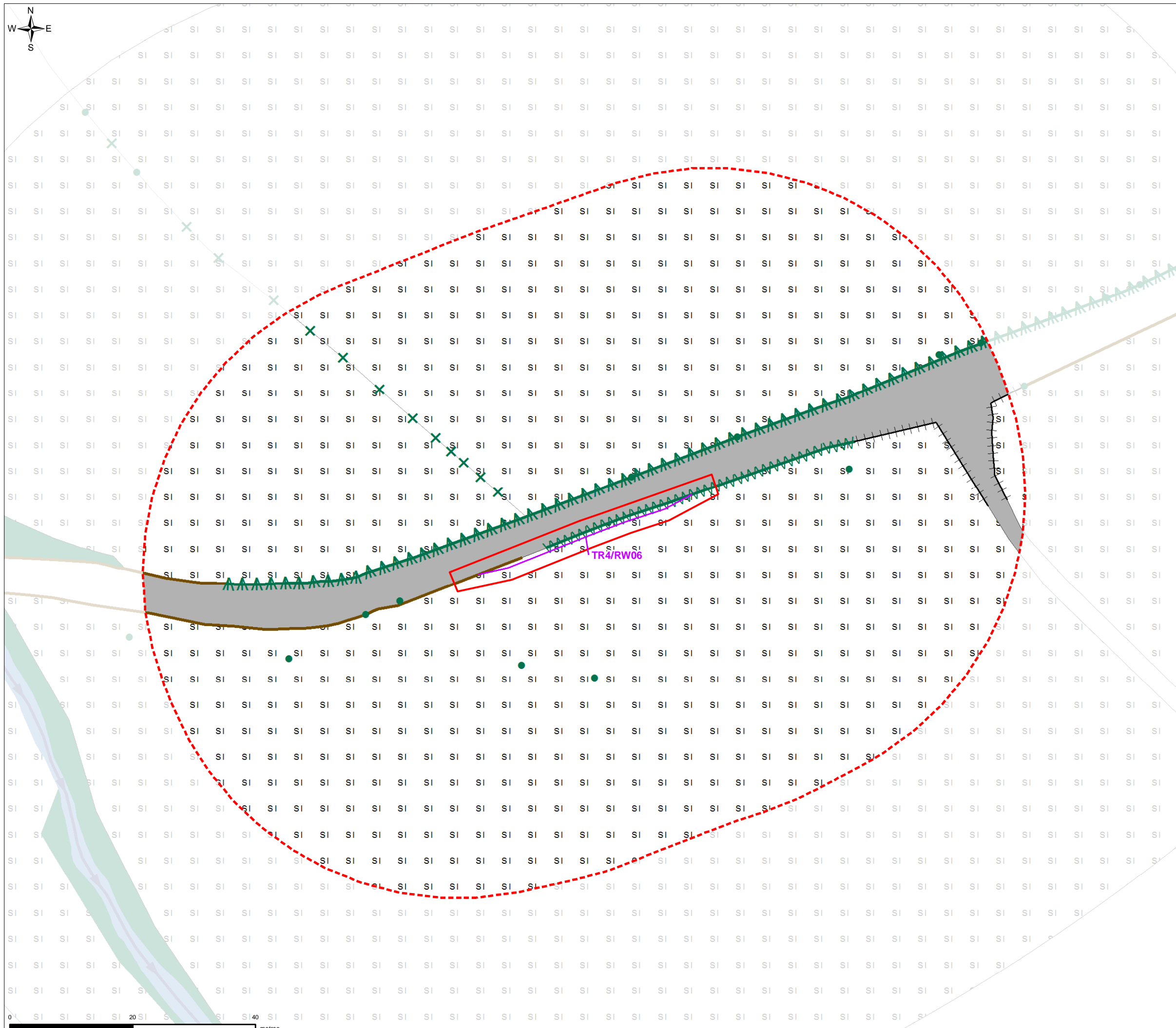


PROJECT UNITED UTILITIES WATER LIMITED
HAWESWATER AQUEDUCT RESILIENCE PROGRAMME
OFF-SITE HIGHWAYS WORKS TR4 VOLUME 5 PART II
PHASE 1 HABITAT SURVEY
PAGE 24 OF 31

SCALE 1:600	SHEET SIZE A3
DRAWING NUMBER RVBC-MH-FIG-V5-P2-05.24	REVISION 0

The copyright of this document, which contains information of a proprietary nature, is vested in United Utilities Water Limited. The content of this document may not be used for purposes other than that for which it has been supplied and may not be reproduced, either wholly or in part, in any way whatsoever. It may not be used by, or its contents divulged to any other person whatsoever without the prior written permission of United Utilities Water Limited. Copyright Acknowledgement: Use of Ordnance Survey map data sanctioned by the controller of H.M. Stationery Office. OS Licence Number 100019326. Crown copyright reserved. Unauthorised production infringes copyright.

FIGURE 5



Legend

- Highways improvement works
 - Highways improvement works - 50m buffer
 - Road widening
- Phase Habitat 1 Survey**
- X Scattered scrub
 - Scattered broad-leaved tree
 - ▶ Running water
 - ~ Native species-rich intact hedge
 - ~ Native species-rich hedge and trees
 - + Fence
 - Wall
 - Semi-natural broad-leaved woodland
 - Poor semi-improved grassland
 - Running water
 - Hardstanding

Note:

The locations of habitats and habitat features are indicative.



0	MK	CW	KG	Initial Issue	16/06/2021
VERSION	AUTH	CHRD	REVD	REASON FOR ISSUE	DATE

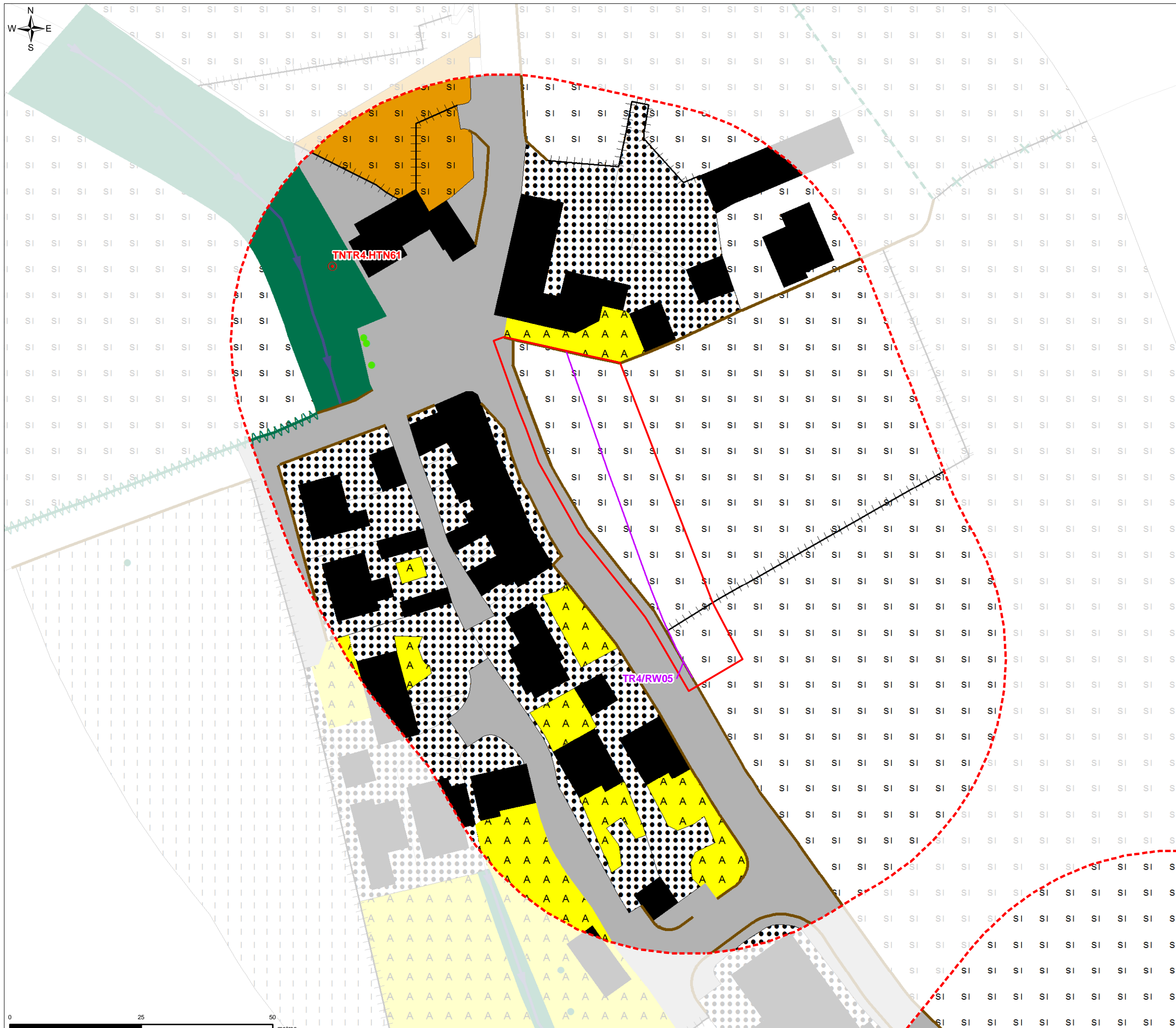


PROJECT UNITED UTILITIES WATER LIMITED
 HAWESWATER AQUEDUCT RESILIENCE PROGRAMME
 OFF-SITE HIGHWAYS WORKS TR4 VOLUME 5 PART II
 PHASE 1 HABITAT SURVEY
 PAGE 25 OF 31

SCALE 1:600	SHEET SIZE A3
DRAWING NUMBER RVBC-MH-FIG-V5-P2-05.25	REVISION 0

The copyright of this document, which contains information of a proprietary nature, is vested in United Utilities Water Limited. The content of this document may not be used for purposes other than that for which it has been supplied and may not be reproduced, either wholly or in part, in any way whatsoever. It may not be used by, or its contents divulged to any other person whatsoever without the prior written permission of United Utilities Water Limited. Copyright Acknowledgement: Use of Ordnance Survey map data sanctioned by the controller of H.M. Stationery Office. OS Licence Number 100019326. Crown copyright reserved. Unauthorised production infringes copyright.

FIGURE 5



Legend

- Highways improvement works
- Highways improvement works - 50m buffer
- Road widening
- Building
- Bare ground
- Hardstanding

Phase Habitat 1 Survey

- Target note
- Scattered scrub
- Scattered broad-leaved tree
- Scattered coniferous tree
- Running water
- Native species-rich intact hedge
- Species-poor defunct hedge
- Fence
- Wall
- Semi-natural broad-leaved woodland
- Semi-improved neutral grassland
- Improved grassland
- Poor semi-improved grassland
- Amenity grassland

Note:
The locations of habitats and habitat features are indicative.



0	MK	CW	KG	Initial Issue	16/06/2021
VERSION	AUTH	CHRD	REVD	REASON FOR ISSUE	DATE

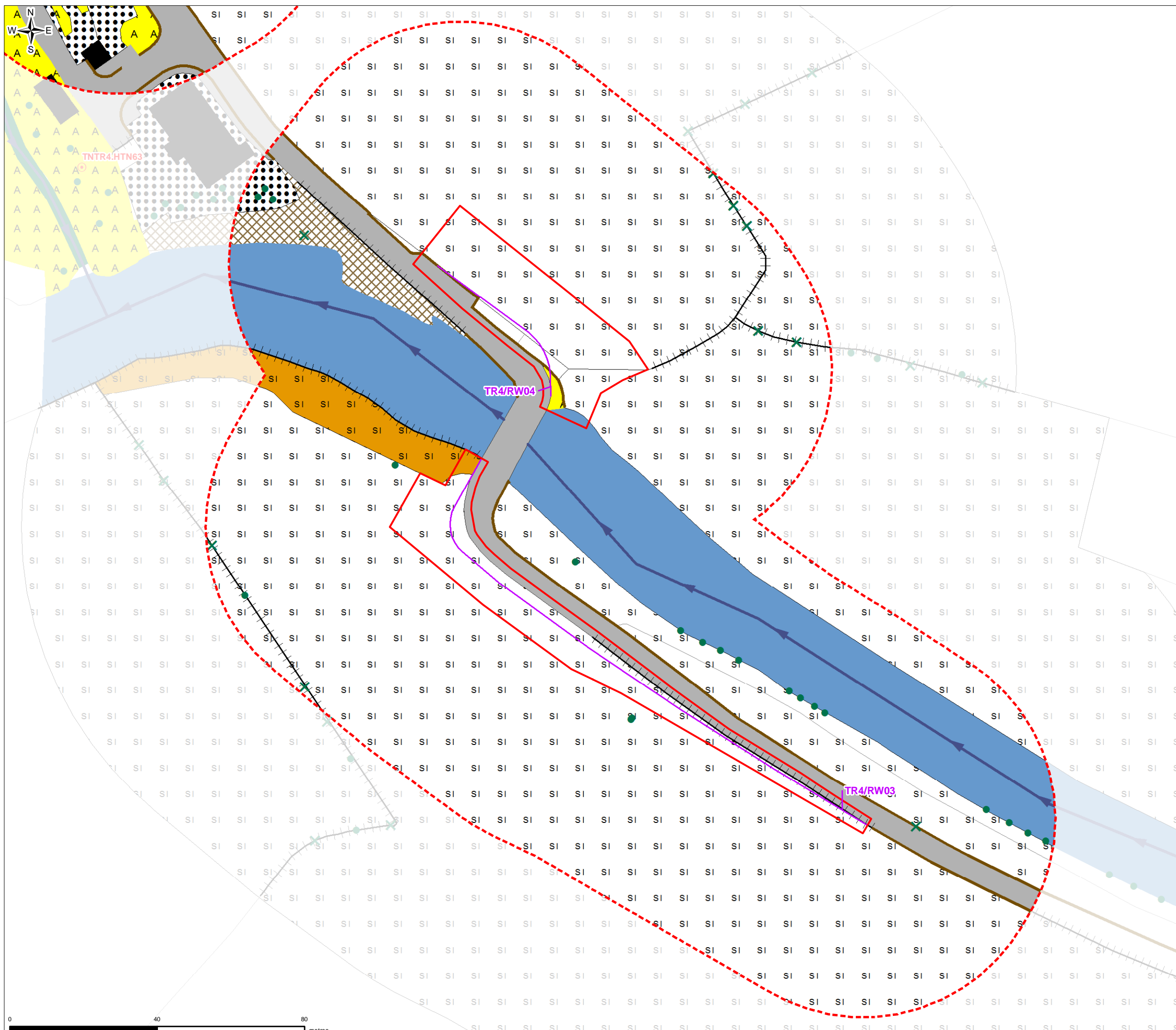
United Utilities
Water for the North West

PROJECT: UNITED UTILITIES WATER LIMITED
HAWESWATER AQUEDUCT RESILIENCE PROGRAMME
OFF-SITE HIGHWAYS WORKS TR4 VOLUME 5 PART II
PHASE 1 HABITAT SURVEY
PAGE 26 OF 31

SCALE 1:700	SHEET SIZE A3
DRAWING NUMBER RVBC-MH-FIG-V5-P2-05.26	REVISION 0

The copyright of this document, which contains information of a proprietary nature, is vested in United Utilities Water Limited. The content of this document may not be used for purposes other than that for which it has been supplied and may not be reproduced, either wholly or in part, in any way whatsoever. It may not be used by, or its contents divulged to any other person whatsoever without the prior written permission of United Utilities Water Limited. Copyright Acknowledgement: Use of Ordnance Survey map data sanctioned by the controller of H.M. Stationery Office. OS Licence Number 100019326. Crown copyright reserved. Unauthorised production infringes copyright.

FIGURE 5

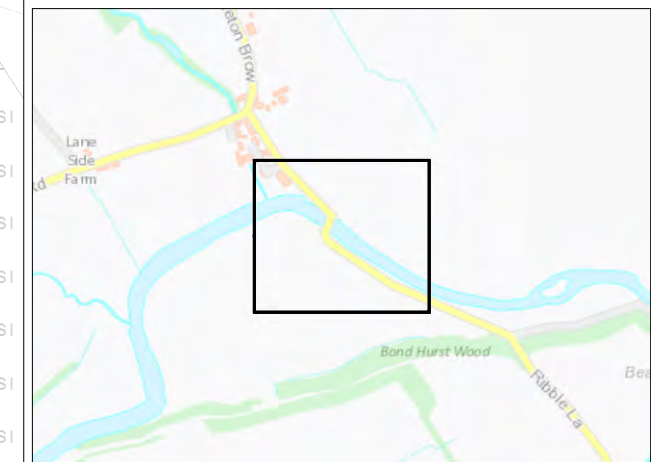


Legend

- Highways improvement works
- Highways improvement works - 50m buffer
- Road widening
- ⊙ Target note
- ✕ Scattered scrub
- Scattered broad-leaved tree
- Running water
- Fence
- Wall
- Semi-natural broad-leaved woodland
- Semi-improved neutral grassland
- Poor semi-improved grassland
- Running water
- Amenity grassland
- Introduced shrub
- Building
- Bare ground
- Hardstanding

Note:

The locations of habitats and habitat features are indicative.



0	MK	CW	KG	Initial Issue	16/06/2021
VERSION	AUTH	CHRD	REVD	REASON FOR ISSUE	DATE

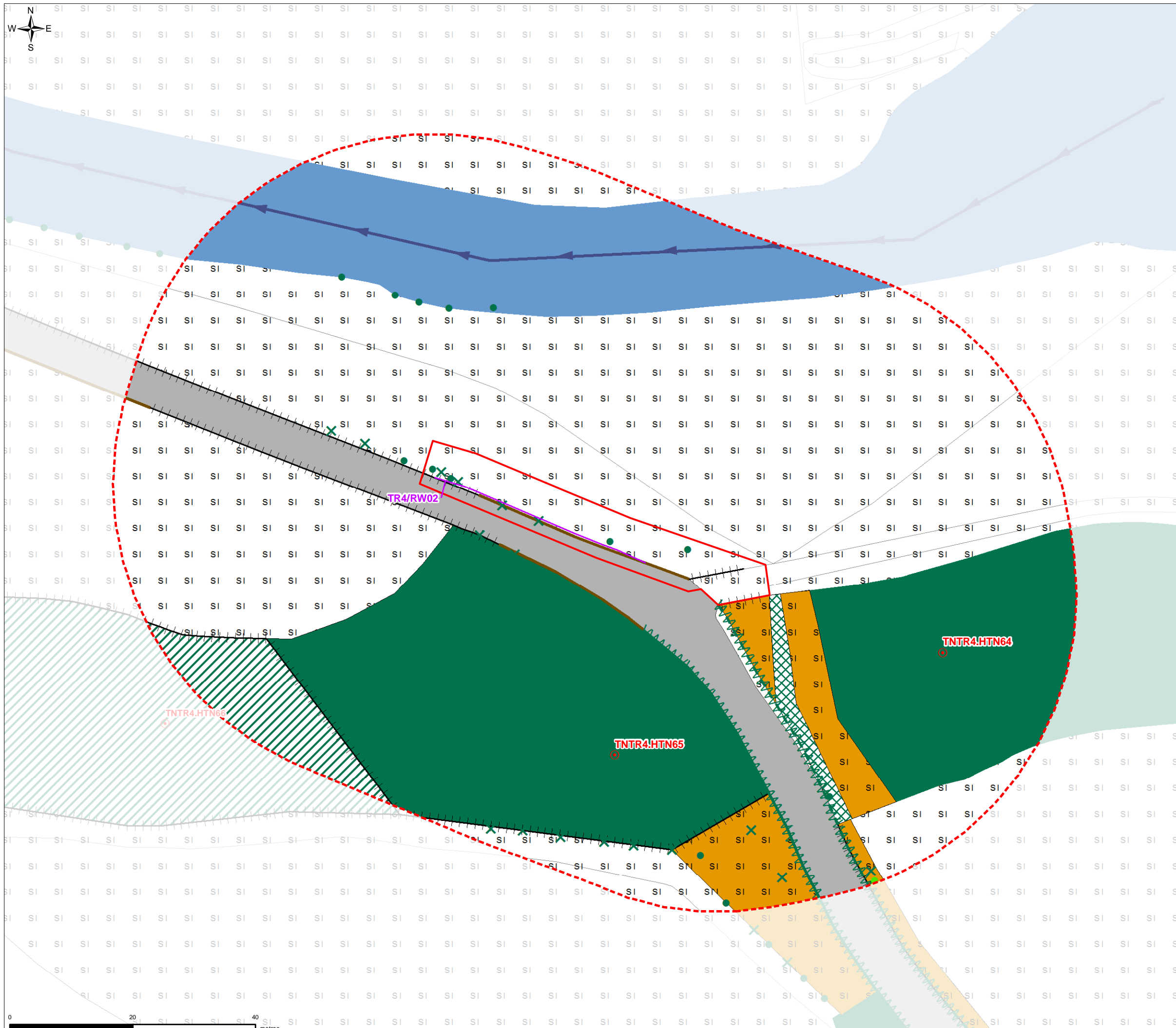


PROJECT UNITED UTILITIES WATER LIMITED
 HAWESWATER AQUEDUCT RESILIENCE PROGRAMME
 OFF-SITE HIGHWAYS WORKS TR4 VOLUME 5 PART II
 PHASE 1 HABITAT SURVEY
 PAGE 27 OF 31

SCALE 1:1,000	SHEET SIZE A3
DRAWING NUMBER RVBC-MH-FIG-V5-P2-05.27	REVISION 0

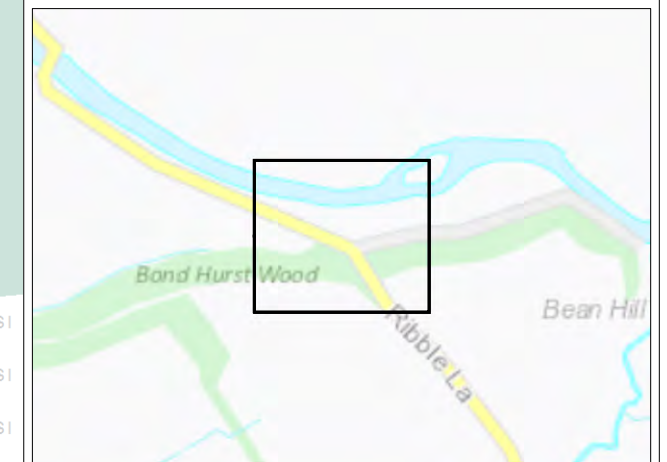
The copyright of this document, which contains information of a proprietary nature, is vested in United Utilities Water Limited. The content of this document may not be used for purposes other than that for which it has been supplied and may not be reproduced, either wholly or in part, in any way whatsoever. It may not be used by, or its contents divulged to any other person whatsoever without the prior written permission of United Utilities Water Limited. Copyright Acknowledgement: Use of Ordnance Survey map data sanctioned by the controller of H.M. Stationery Office. OS Licence Number 100019326. Crown copyright reserved. Unauthorised production infringes copyright.

FIGURE 5



- Legend**
- Highways improvement works
 - Highways improvement works - 50m buffer
 - Road widening
 - Poor semi-improved grassland
 - Running water
 - Hardstanding
- Phase Habitat 1 Survey**
- ⊙ Target note
 - × Scattered scrub
 - Scattered broad-leaved tree
 - Scattered coniferous tree
 - ▶ Running water
 - ~ Native species-rich intact hedge
 - ~ Native species-rich defunct hedge
 - + Fence
 - Wall
 - Semi-natural broad-leaved woodland
 - Plantation broad-leaved woodland
 - Dense/continuous scrub
 - Semi-improved neutral grassland

Note:
The locations of habitats and habitat features are indicative.



0	MK	CW	KG	Initial Issue	16/06/2021
VERSION	AUTH	CHRD	REVD	REASON FOR ISSUE	DATE

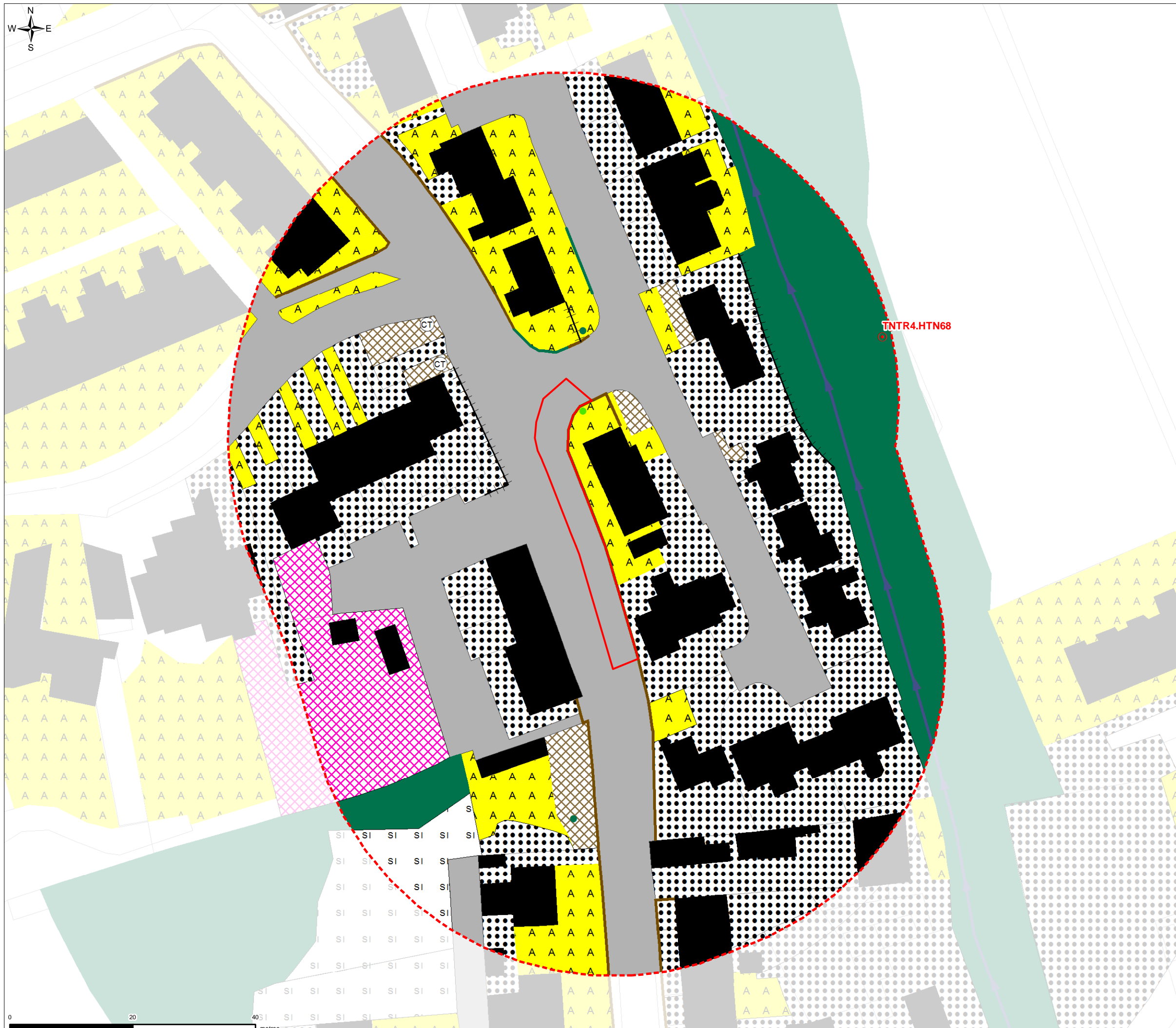


PROJECT UNITED UTILITIES WATER LIMITED
HAWESWATER AQUEDUCT RESILIENCE PROGRAMME
OFF-SITE HIGHWAYS WORKS TR4 VOLUME 5 PART II
PHASE 1 HABITAT SURVEY
PAGE 28 OF 31

SCALE 1:600	SHEET SIZE A3
DRAWING NUMBER RVBC-MH-FIG-V5-P2-05.28	REVISION 0

The copyright of this document, which contains information of a proprietary nature, is vested in United Utilities Water Limited. The content of this document may not be used for purposes other than that for which it has been supplied and may not be reproduced, either wholly or in part, in any way whatsoever. It may not be used by, or its contents divulged to any other person whatsoever without the prior written permission of United Utilities Water Limited. Copyright Acknowledgement: Use of Ordnance Survey map data sanctioned by the controller of H.M. Stationery Office. OS Licence Number 100019326. Crown copyright reserved. Unauthorised production infringes copyright.

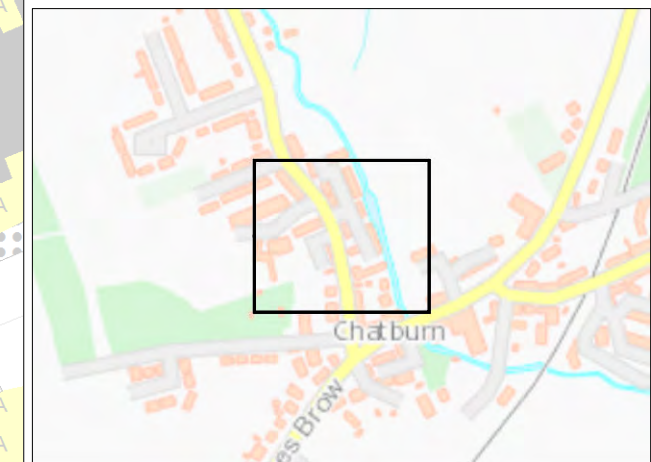
FIGURE 5



Legend

- Highways improvement works
- Highways improvement works - 50m buffer
- Phase Habitat 1 Survey**
- Target note
- Cotoneaster
- Scattered broad-leaved tree
- Scattered coniferous tree
- ➔ Running water
- Species-poor intact hedge
- Fence
- Wall
- Semi-natural broad-leaved woodland
- Poor semi-improved grassland
- Amenity grassland
- Introduced shrub
- Building
- Private garden
- Bare ground
- Hardstanding

Note:
The locations of habitats and habitat features are indicative.



0	MK	CW	KG	Initial Issue	16/06/2021
VERSION	AUTH	CHRD	REVD	REASON FOR ISSUE	DATE

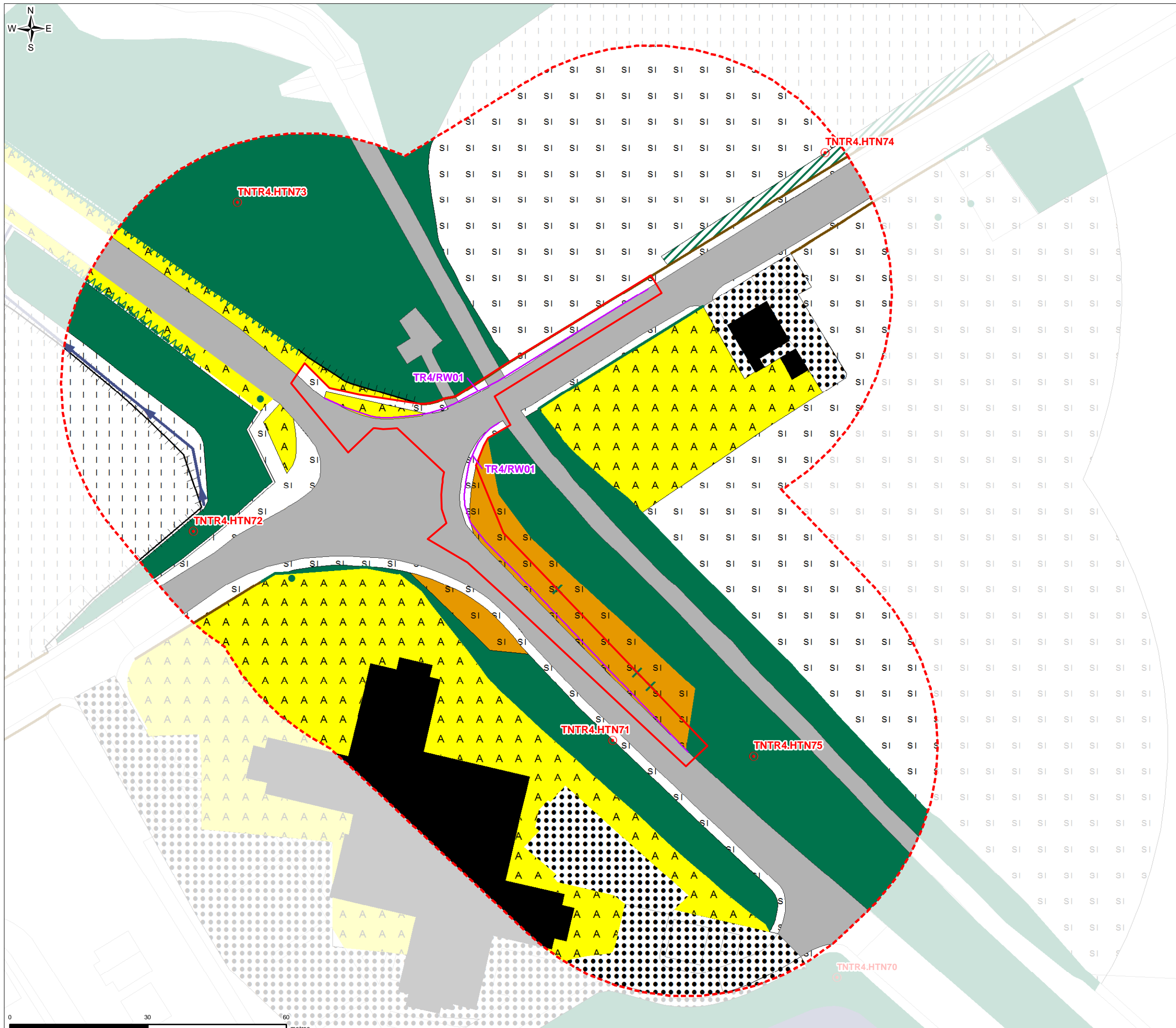


PROJECT UNITED UTILITIES WATER LIMITED
HAWESWATER AQUEDUCT RESILIENCE PROGRAMME
OFF-SITE HIGHWAYS WORKS TR4 VOLUME 5 PART II
PHASE 1 HABITAT SURVEY
PAGE 29 OF 31

SCALE 1:600	SHEET SIZE A3
DRAWING NUMBER RVBC-MH-FIG-V5-P2-05.29	REVISION 0

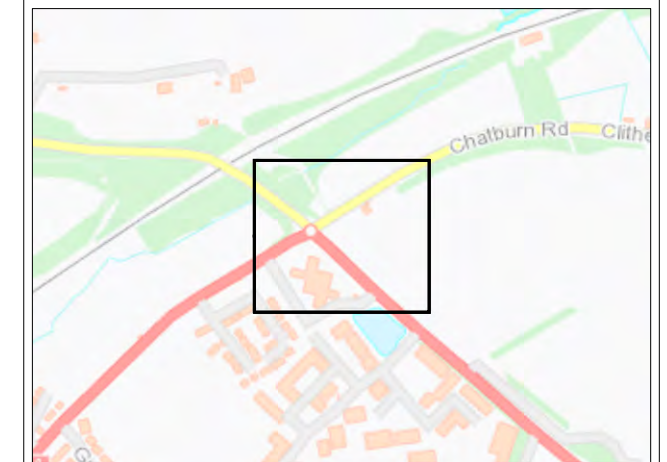
The copyright of this document, which contains information of a proprietary nature, is vested in United Utilities Water Limited. The content of this document may not be used for purposes other than that for which it has been supplied and may not be reproduced, either wholly or in part, in any way whatsoever. It may not be used by, or its contents divulged to any other person whatsoever without the prior written permission of United Utilities Water Limited. Copyright Acknowledgement: Use of Ordnance Survey map data sanctioned by the controller of H.M. Stationery Office. OS Licence Number 100019326. Crown copyright reserved. Unauthorised production infringes copyright.

FIGURE 5



- Legend**
- Highways improvement works
 - Highways improvement works - 50m buffer
 - Road widening
 - Standing water
 - Amenity grassland
 - Building
 - Bare ground
 - Hardstanding
- Phase Habitat 1 Survey**
- ⊙ Target note
 - ✕ Scattered scrub
 - Scattered broad-leaved tree
 - Running water
 - ~ Native species-rich intact hedge
 - Species-poor intact hedge
 - ~ Native species-rich defunct hedge
 - + Fence
 - Wall
 - Semi-natural broad-leaved woodland
 - ▨ Plantation broad-leaved woodland
 - Semi-improved neutral grassland
 - Improved grassland
 - Poor semi-improved grassland

Note:
The locations of habitats and habitat features are indicative.



0	MK	CW	KG	Initial Issue	16/06/2021
VERSION	AUTH	CHRD	REVD	REASON FOR ISSUE	DATE

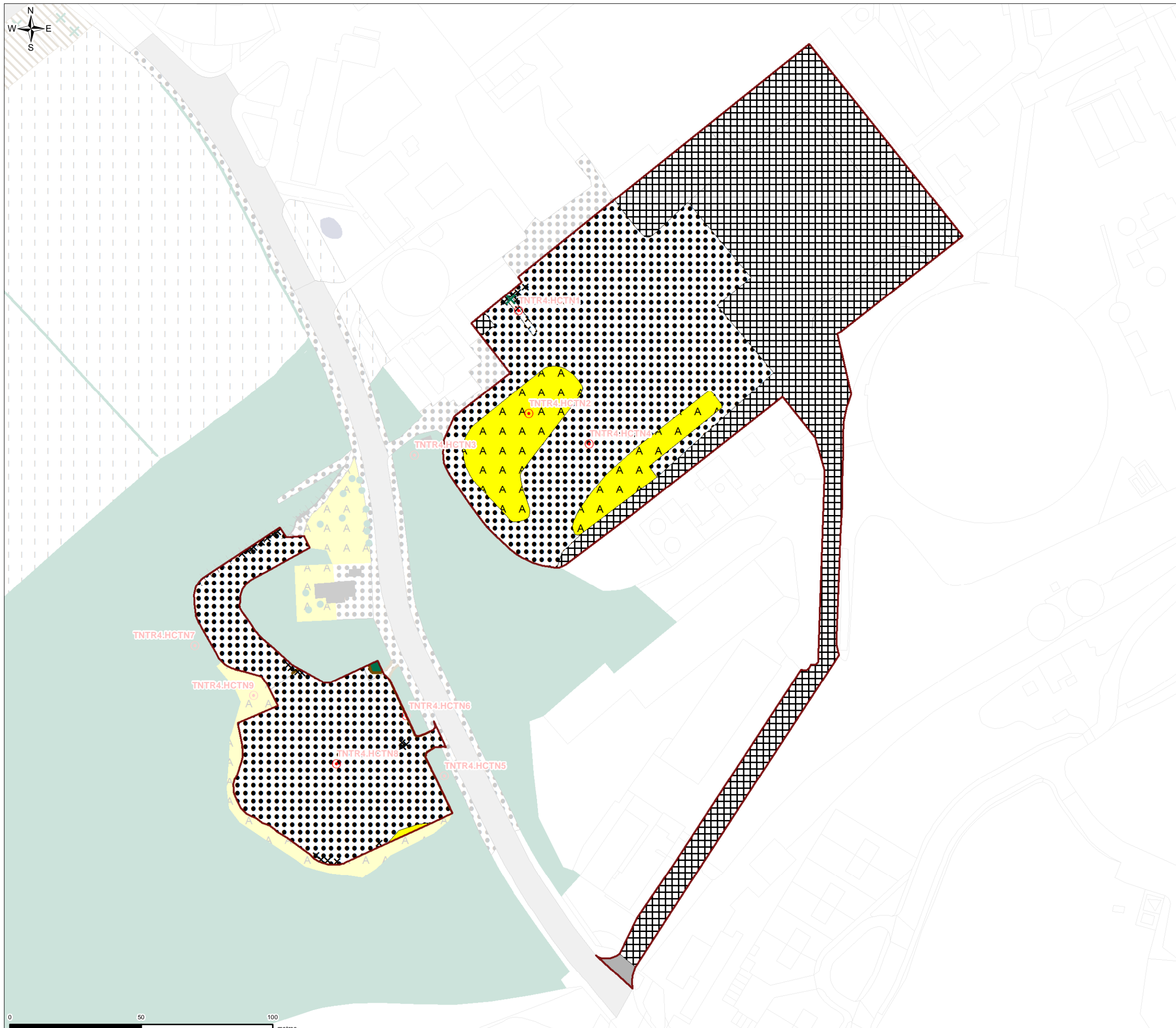


PROJECT UNITED UTILITIES WATER LIMITED
HAWESWATER AQUEDUCT RESILIENCE PROGRAMME
OFF-SITE HIGHWAYS WORKS TR4 VOLUME 5 PART II
PHASE 1 HABITAT SURVEY
PAGE 30 OF 31

SCALE 1:800	SHEET SIZE A3
DRAWING NUMBER RVBC-MH-FIG-V5-P2-05.30	REVISION 0

The copyright of this document, which contains information of a proprietary nature, is vested in United Utilities Water Limited. The content of this document may not be used for purposes other than that for which it has been supplied and may not be reproduced, either wholly or in part, in any way whatsoever. It may not be used by, or its contents divulged to any other person whatsoever without the prior written permission of United Utilities Water Limited. Copyright Acknowledgement: Use of Ordnance Survey map data sanctioned by the controller of H.M. Stationery Office. OS Licence Number 100019326. Crown copyright reserved. Unauthorised production infringes copyright.

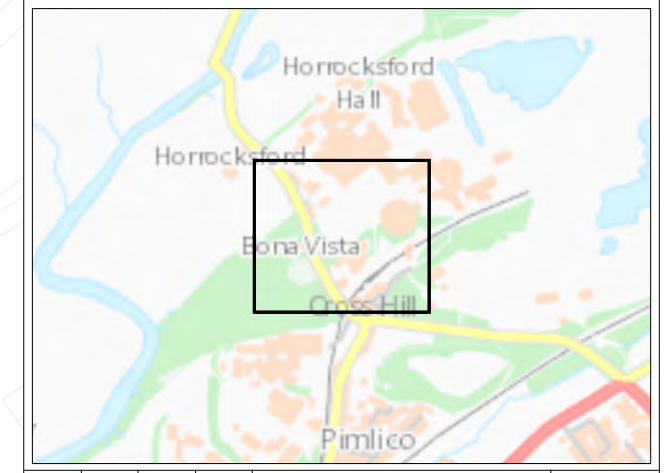
FIGURE 5



Legend

- Proposed works at Clitheroe
- Phase Habitat 1 Survey**
- ⊙ Target note
- × Scattered scrub
- Scattered broad-leaved tree
- × Ephemeral/short perennial
- Species-poor intact hedge
- Fence
- Wall
- Semi-natural broad-leaved woodland
- Improved grassland
- Tall ruderal
- Standing water
- Amenity grassland
- Dense/continuous ephemeral/short perennial
- Building
- Bare ground
- Hardstanding
- Not surveyed

Note:
The locations of habitats and habitat features are indicative.



0	MK	CW	KG	Initial Issue	16/06/2021
VERSION	AUTH	CHRD	REVD	REASON FOR ISSUE	DATE



PROJECT UNITED UTILITIES WATER LIMITED
HAWESWATER AQUEDUCT RESILIENCE PROGRAMME
OFF-SITE HIGHWAYS WORKS TR4 VOLUME 5 PART II
PHASE 1 HABITAT SURVEY
PAGE 31 OF 31

SCALE 1:1,400	SHEET SIZE A3
DRAWING NUMBER RVBC-MH-FIG-V5-P2-05.31	REVISION 0

The copyright of this document, which contains information of a proprietary nature, is vested in United Utilities Water Limited. The content of this document may not be used for purposes other than that for which it has been supplied and may not be reproduced, either wholly or in part, in any way whatsoever. It may not be used by, or its contents divulged to any other person whatsoever without the prior written permission of United Utilities Water Limited. Copyright Acknowledgement: Use of Ordnance Survey map data sanctioned by the controller of H.M. Stationery Office. OS Licence Number 100019326. Crown copyright reserved. Unauthorised production infringes copyright.