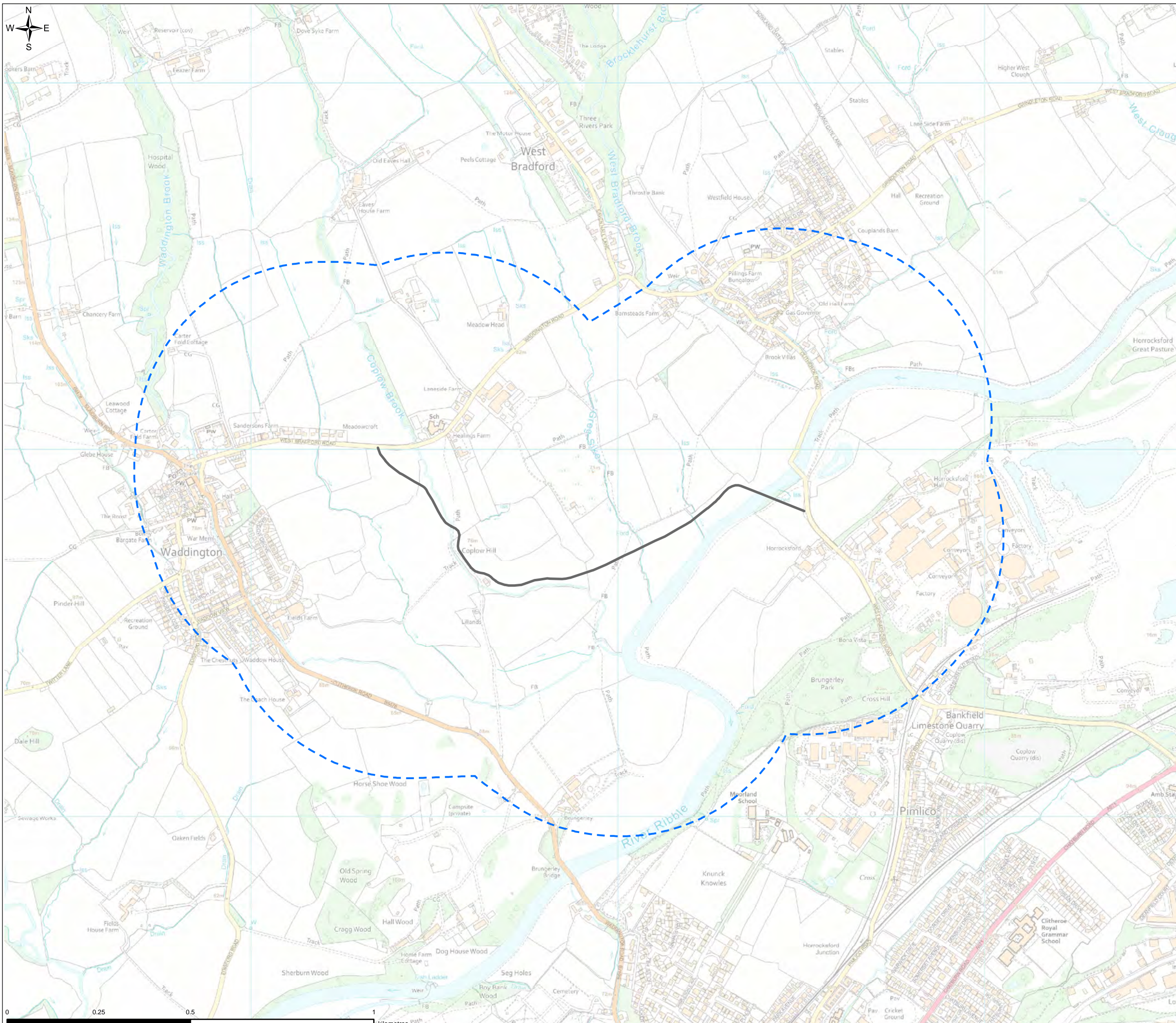


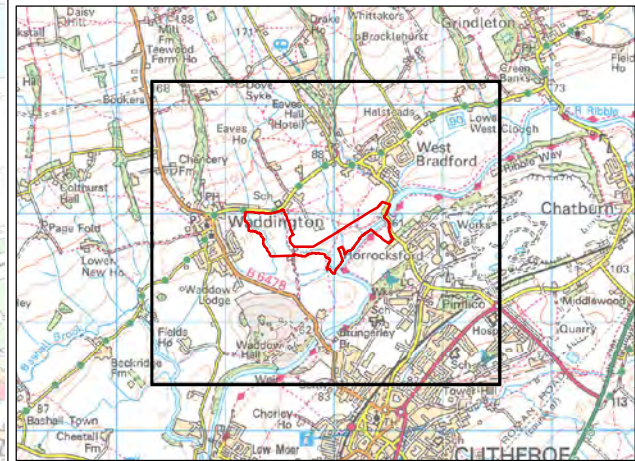


FIGURE 7.1



Legend

-  Indicative Route Alignment
-  Water Environment Assessment Area



0	RK	KK	CS	INITIAL ISSUE	4/29/2021
VERSION	AUTH	CHKD	REVD	REASON FOR ISSUE	DATE



UNITED UTILITIES WATER LIMITED
 HAWESWATER AQUEDUCT RESILIENCE PROGRAMME
 WATER ENVIRONMENT ASSESSMENT AREA
 RIBBLE CROSSING
 PAGE 1 OF 1

SCALE 1:10,000	SHEET SIZE A3
DRAWING NUMBER RVBC-MH-RC-07	REVISION 0

The copyright of this document, which contains information of a proprietary nature, is vested in United Utilities Water Limited. The content of this document may not be used for purposes other than that for which it has been supplied and may not be reproduced, either wholly or in part, in any way whatsoever. It may not be used by, or its contents divulged to any other person whatsoever without the prior written permission of United Utilities Water Limited. Copyright Acknowledgement: Use of Ordnance Survey map data sanctioned by the controller of H.M. Stationery Office. OS Licence Number 100019326. Crown copyright reserved. Unauthorised production infringes copyright. © Crown copyright and database rights 2020 Ordnance Survey 0100031673. © Environment Agency copyright and/or database right. © Crown copyright and database rights 2019 Ordnance Survey 100024198. Contains public sector information licensed under the Open Government Licence v3.0.