

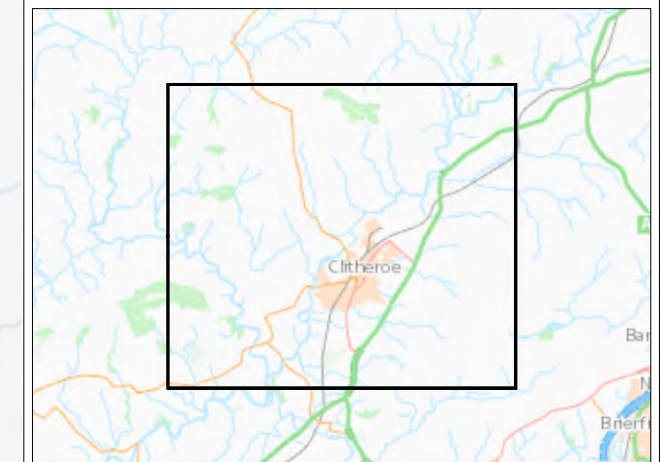
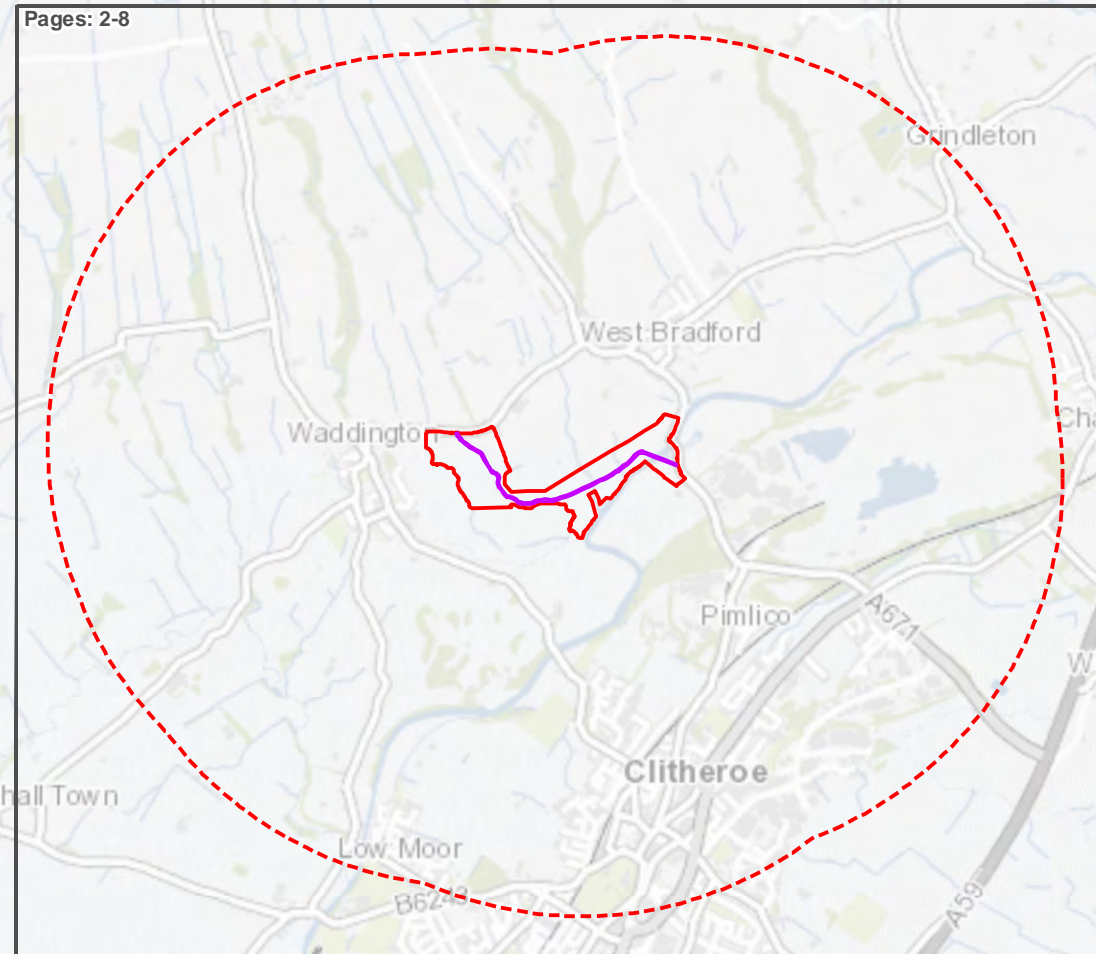
FIGURE 9A.4



Legend

- Red line boundary
- Red line boundary - 2km buffer
- Proposed route alignment
- Page and page numbers:

- Page 1 - Overview
- Page 2 - Amphibian
- Page 3 - Bird
- Page 4 - Bony Fish, Crustacean, Jawless Fish and Mollusc
- Page 5 - Clubmoss, Fern, Fungus, Horsetail, Moss, Lichen and Liverwort
- Page 6 - Conifer and Flowering Plant
- Page 7 - Insect
- Page 8 - Marine Mammal and Terrestrial Mammal



VERSION	AUTH	CHRD	REVD	REASON FOR ISSUE	DATE
0	MK	CW	KG	Initial Issue	10/06/2021

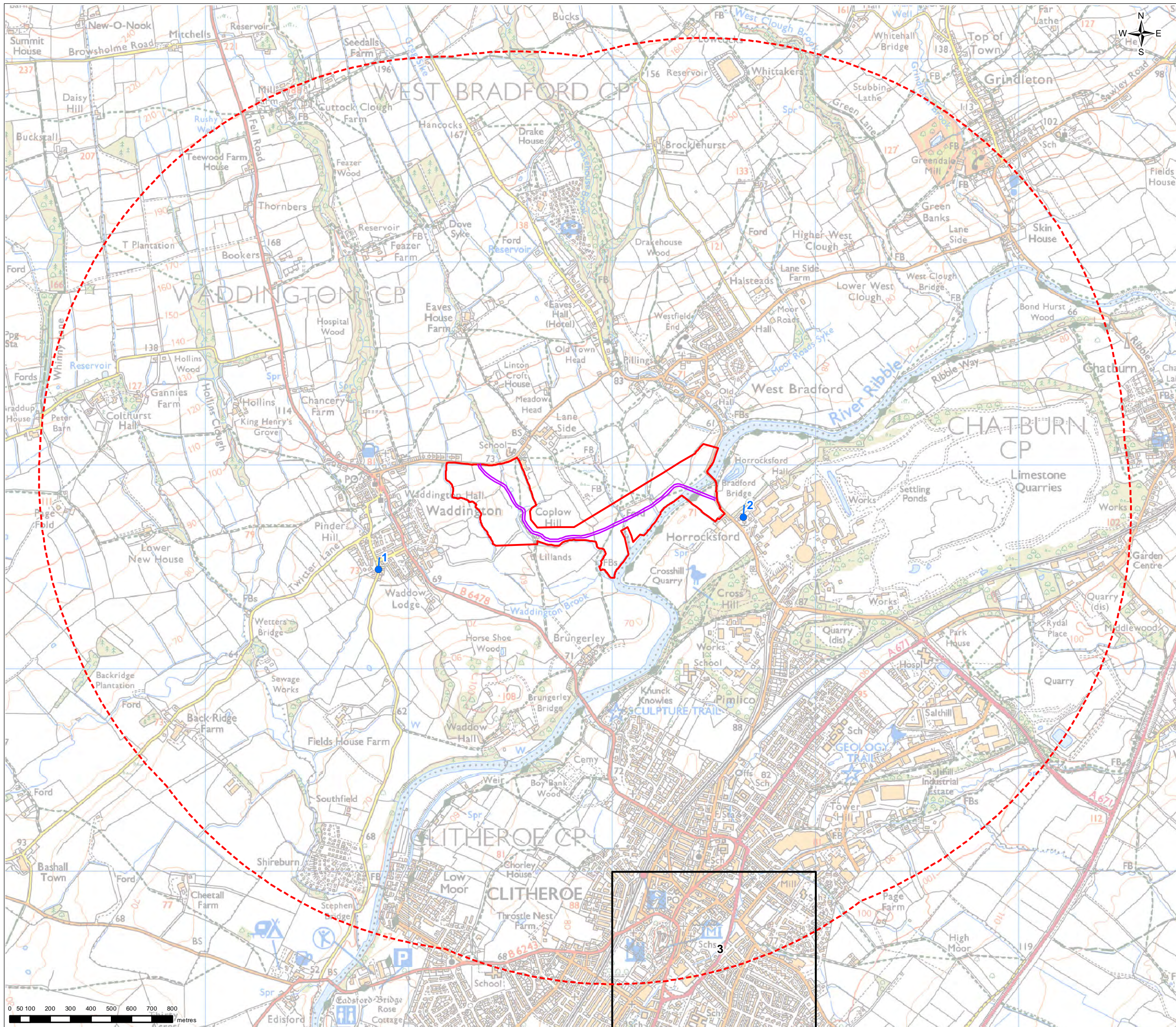


UNITED UTILITIES WATER LIMITED
 HAWESWATER AQUEDUCT RESILIENCE PROGRAMME
 SPECIES DESKTOP RECORDS
 RIBBLE CROSSING - PAGE 1 OF 8
OVERVIEW

SCALE 1:40,000	SHEET SIZE A3
DRAWING NUMBER RVBC-MH-RC-FIG-009-01-004.1	REVISION 0

The copyright of this document, which contains information of a proprietary nature, is vested in United Utilities Water Limited. The content of this document may not be used for purposes other than that for which it has been supplied and may not be reproduced, either wholly or in part, in any way whatsoever. It may not be used by, or its contents divulged to any other person whatsoever without the prior written permission of United Utilities Water Limited. Copyright Acknowledgement: Use of Ordnance Survey map data sanctioned by the controller of H.M. Stationery Office. OS Licence Number 100019326. Crown copyright reserved. Unauthorised production infringes copyright. Contains data provided by Lancashire Environment Record Network © Lancashire Environment Record Network 2020.

FIGURE 9A.4



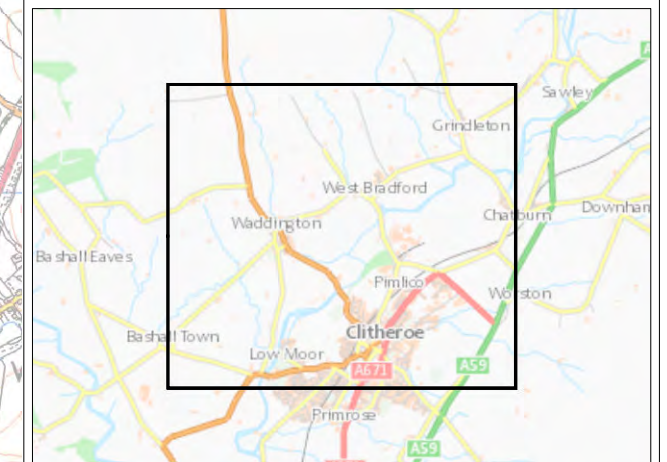
Legend

- Red line boundary
- Red line boundary - 2km buffer
- Proposed route alignment

Accuracy of Data (Refer to Desktop Assessment Report for Species Records Identifier for Desktop Records)

- 1m and 10m

1000m



0	MK	CW	KG	Initial Issue	10/06/2021
VERSION	AUTH	CHRD	REVD	REASON FOR ISSUE	DATE



UNITED UTILITIES WATER LIMITED
 HAWESWATER AQUEDUCT RESILIENCE PROGRAMME
 SPECIES DESKTOP RECORDS
 RIBBLE CROSSING - PAGE 2 OF 8
AMPHIBIAN

SCALE
 1:18,000

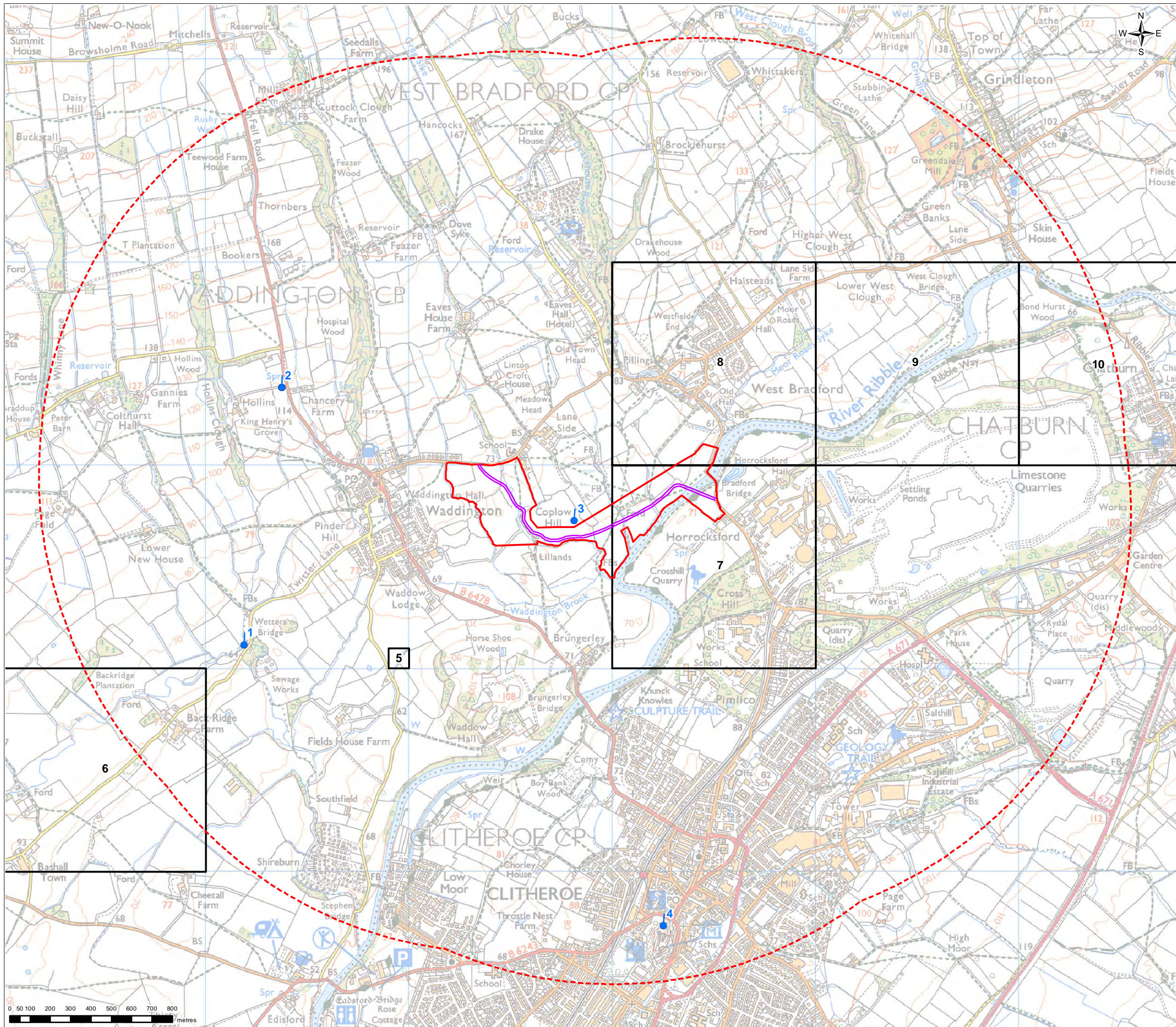
DRAWING NUMBER
 RVCB-MH-RC-FIG-009-01-004.2

SHEET SIZE
 A3

REVISION
 0

The copyright of this document, which contains information of a proprietary nature, is vested in United Utilities Water Limited. The content of this document may not be used for purposes other than that for which it has been supplied and may not be reproduced, either wholly or in part, in any way whatsoever. It may not be used by, or its contents divulged to any other person whatsoever without the prior written permission of United Utilities Water Limited. Copyright Acknowledgement: Use of Ordnance Survey map data sanctioned by the controller of H.M. Stationery Office. OS Licence Number 100019326. Crown copyright reserved. Unauthorised production infringes copyright. Contains data provided by Lancashire Environment Record Network © Lancashire Environment Record Network 2020.

FIGURE 9A.4



Legend

- Red line boundary
- Red line boundary - 2km buffer
- Proposed route alignment

Accuracy of Data (Refer to Desktop Assessment Report for Species Records Identifier for Desktop Records)

- 1m and 10m
- 100m
- 1000m



0	MK	CW	KG	Initial Issue	10/06/2021
VERSION	AUTH	CHRD	REVD	REASON FOR ISSUE	DATE

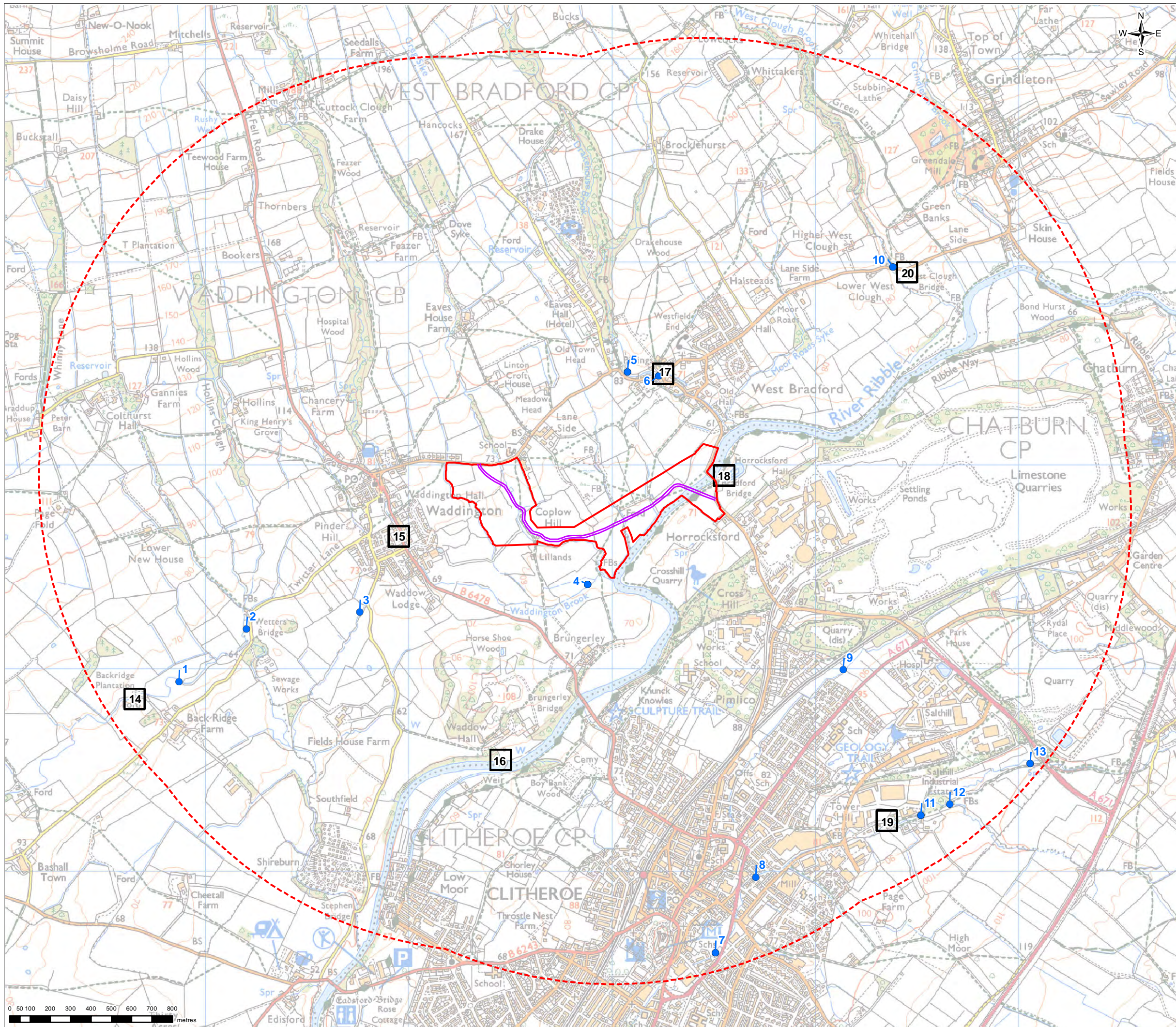


UNITED UTILITIES WATER LIMITED
 HAWESWATER AQUEDUCT RESILIENCE PROGRAMME
 SPECIES DESKTOP RECORDS
 RIBBLE CROSSING - PAGE 3 OF 8
BIRD

SCALE 1:18,000	SHEET SIZE A3
DRAWING NUMBER RVCB-MH-RC-FIG-009-01-004.3	REVISION 0

The copyright of this document, which contains information of a proprietary nature, is vested in United Utilities Water Limited. The content of this document may not be used for purposes other than that for which it has been supplied and may not be reproduced, either wholly or in part, in any way whatsoever. It may not be used by, or its contents divulged to any other person whatsoever without the prior written permission of United Utilities Water Limited. Copyright Acknowledgement: Use of Ordnance Survey map data sanctioned by the controller of H.M. Stationery Office. OS Licence Number 100019326. Crown copyright reserved. Unauthorised production infringes copyright. Contains data provided by Lancashire Environment Record Network © Lancashire Environment Record Network 2020.

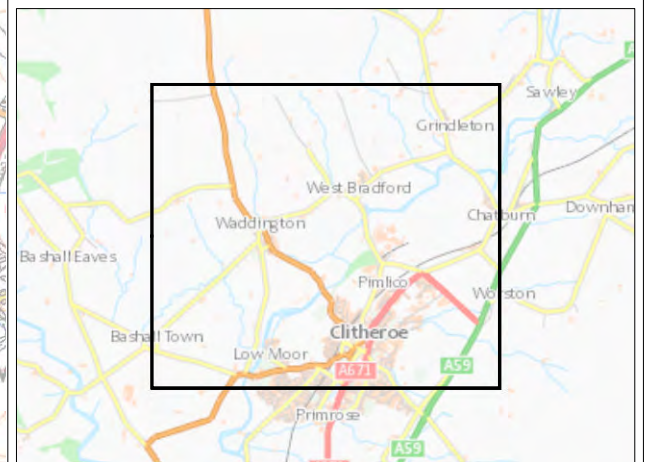
FIGURE 9A.4



- Legend**
- Red line boundary
 - Red line boundary - 2km buffer
 - Proposed route alignment

Accuracy of Data (Refer to Desktop Assessment Report for Species Records Identifier for Desktop Records)

- 1m and 10m
- 100m



0	MK	CW	KG	Initial Issue	10/06/2021
VERSION	AUTH	CHRD	REVD	REASON FOR ISSUE	DATE

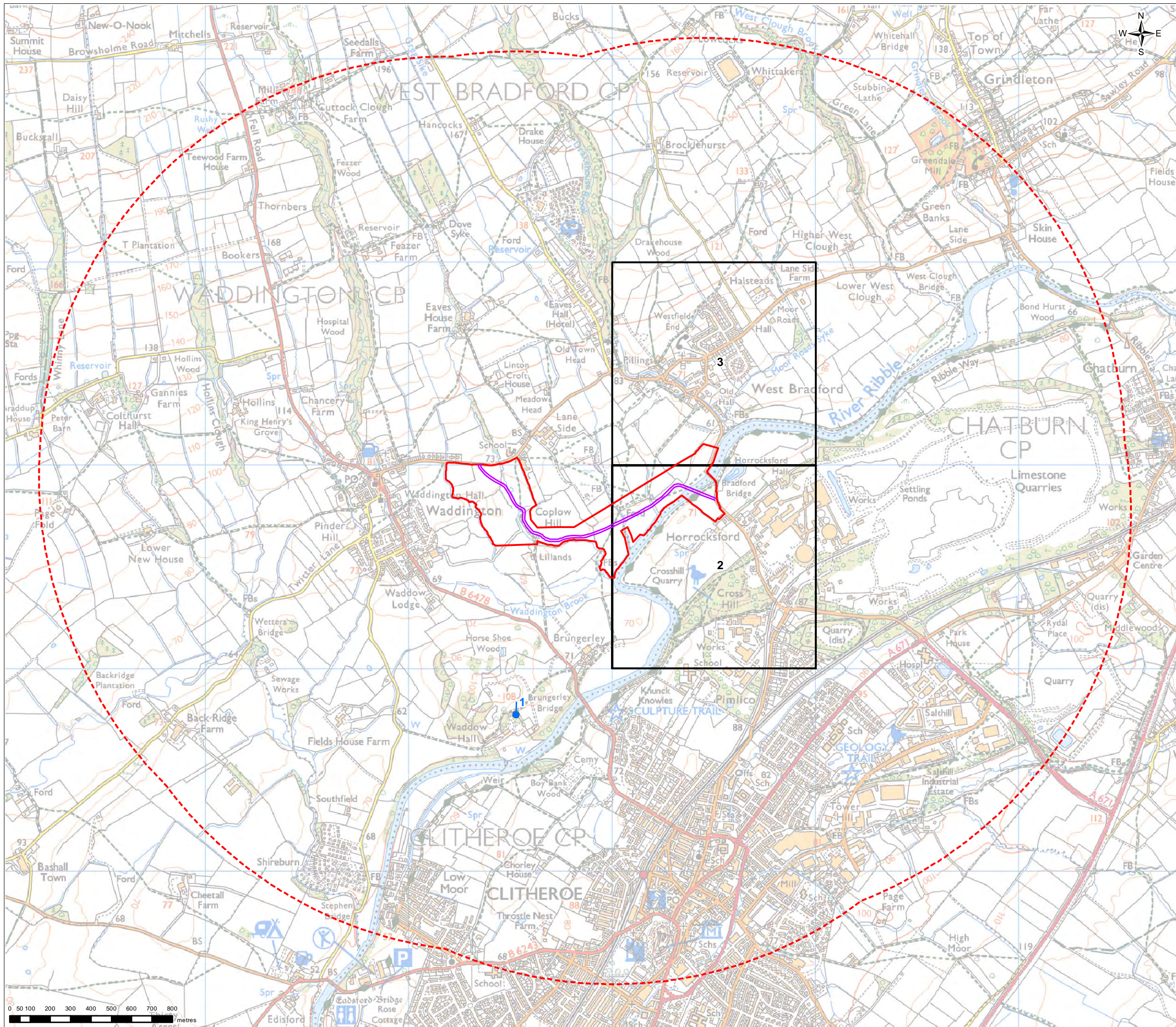


UNITED UTILITIES WATER LIMITED
 HAWESWATER AQUEDUCT RESILIENCE PROGRAMME
 SPECIES DESKTOP RECORDS
 RIBBLE CROSSING - PAGE 4 OF 8
BONY FISH, CRUSTACEAN, JAWLESS FISH, MOLLUSC

SCALE 1:18,000	SHEET SIZE A3
DRAWING NUMBER RVCB-MH-RC-FIG-009-01-004.4	REVISION 0

The copyright of this document, which contains information of a proprietary nature, is vested in United Utilities Water Limited. The content of this document may not be used for purposes other than that for which it has been supplied and may not be reproduced, either wholly or in part, in any way whatsoever. It may not be used by, or its contents divulged to any other person whatsoever without the prior written permission of United Utilities Water Limited. Copyright Acknowledgement: Use of Ordnance Survey map data sanctioned by the controller of H.M. Stationery Office. OS Licence Number 100019326. Crown copyright reserved. Unauthorised production infringes copyright. Contains data provided by Lancashire Environment Record Network © Lancashire Environment Record Network 2020.

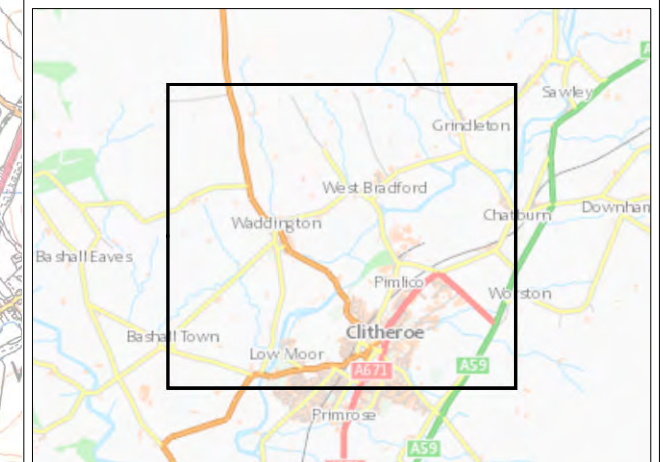
FIGURE 9A.4



- Legend**
- Red line boundary
 - Red line boundary - 2km buffer
 - Proposed route alignment

Accuracy of Data (Refer to Desktop Assessment Report for Species Records Identifier for Desktop Records)

- 1m and 10m
- 1000m



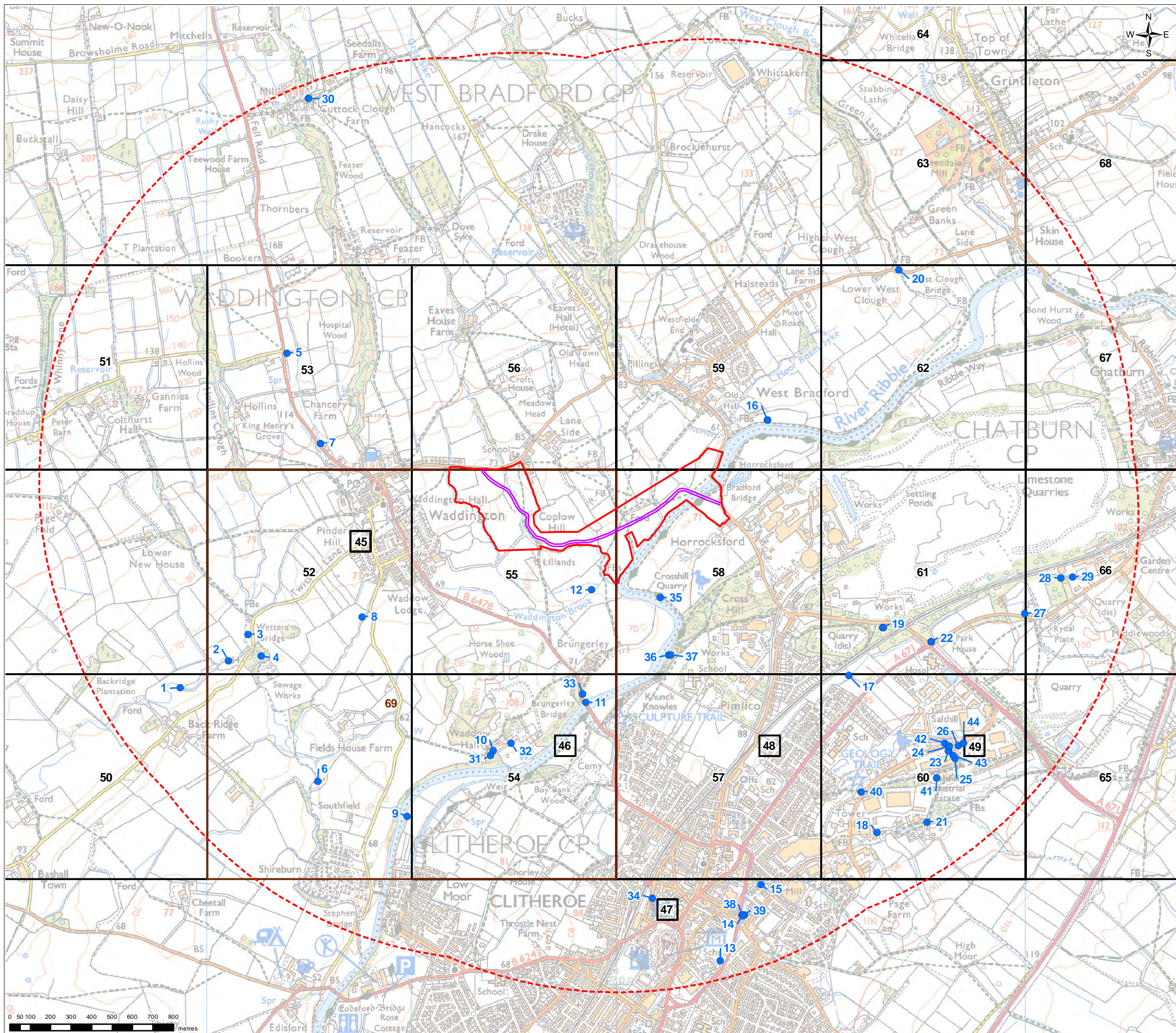
0	MK	CW	KG	Initial Issue	10/06/2021
VERSION	AUTH	CHRD	REVD	REASON FOR ISSUE	DATE



UNITED UTILITIES WATER LIMITED HAWESWATER AQUEDUCT RESILIENCE PROGRAMME SPECIES DESKTOP RECORDS RIBBLE CROSSING - PAGE 5 OF 8 CLUBMOSS, FERN, FUNGUS, HORSETAIL, MOSS, LICHEN, LIVERWORT	
SCALE 1:18,000	SHEET SIZE A3
DRAWING NUMBER RVCB-MH-RC-FIG-009-01-004.5	REVISION 0

The copyright of this document, which contains information of a proprietary nature, is vested in United Utilities Water Limited. The content of this document may not be used for purposes other than that for which it has been supplied and may not be reproduced, either wholly or in part, in any way whatsoever. It may not be used by, or its contents divulged to any other person whatsoever without the prior written permission of United Utilities Water Limited. Copyright Acknowledgement: Use of Ordnance Survey map data sanctioned by the controller of H.M. Stationery Office. OS Licence Number 100019326. Crown copyright reserved. Unauthorised production infringes copyright. Contains data provided by Lancashire Environment Record Network © Lancashire Environment Record Network 2020.

FIGURE 9A.4

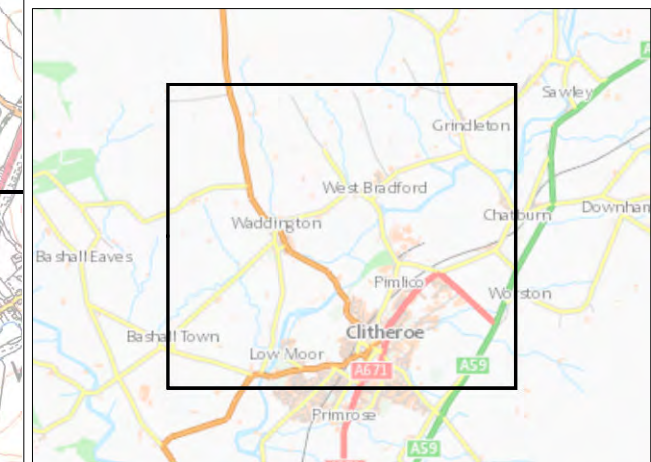


Legend

- Red line boundary
- Red line boundary - 2km buffer
- Proposed route alignment

Accuracy of Data (Refer to Desktop Assessment Report for Species Records Identifier for Desktop Records)

- 1m and 10m
- 100m
- 1000m
- 2000m



0	MK	CW	KG	Initial Issue	10/06/2021
VERSION	AUTH	CHRD	REVD	REASON FOR ISSUE	DATE

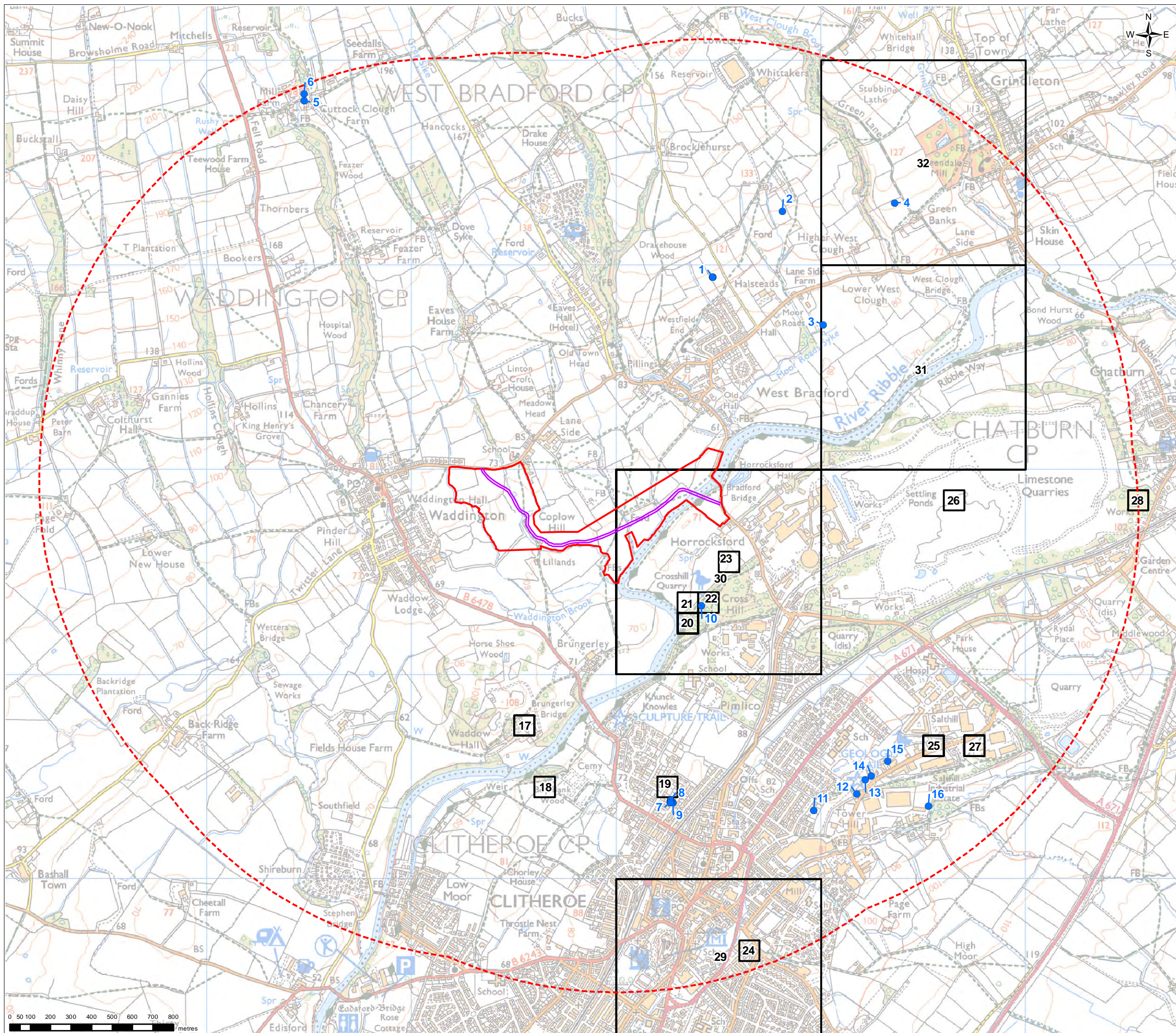


UNITED UTILITIES WATER LIMITED
 HAWESWATER AQUEDUCT RESILIENCE PROGRAMME
 SPECIES DESKTOP RECORDS
 RIBBLE CROSSING - PAGE 6 OF 8
 CONIFER, FLOWERING PLANT

SCALE 1:18,000	SHEET SIZE A3
DRAWING NUMBER RVCB-MH-RC-FIG-009-01-004.6	REVISION 0

The copyright of this document, which contains information of a proprietary nature, is vested in United Utilities Water Limited. The content of this document may not be used for purposes other than that for which it has been supplied and may not be reproduced, either wholly or in part, in any way whatsoever. It may not be used by, or its contents divulged to any other person whatsoever without the prior written permission of United Utilities Water Limited. Copyright Acknowledgement: Use of Ordnance Survey map data sanctioned by the controller of H.M. Stationery Office. OS Licence Number 100019326. Crown copyright reserved. Unauthorised production infringes copyright. Contains data provided by Lancashire Environment Record Network © Lancashire Environment Record Network 2020.

FIGURE 9A.4



Legend

- Red line boundary
- Red line boundary - 2km buffer
- Proposed route alignment

Accuracy of Data (Refer to Desktop Assessment Report for Species Records Identifier for Desktop Records)

- 1m and 10m
- 100m
- 1000m



0	MK	CW	KG	Initial Issue	10/06/2021
VERSION	AUTH	CHRD	REVD	REASON FOR ISSUE	DATE

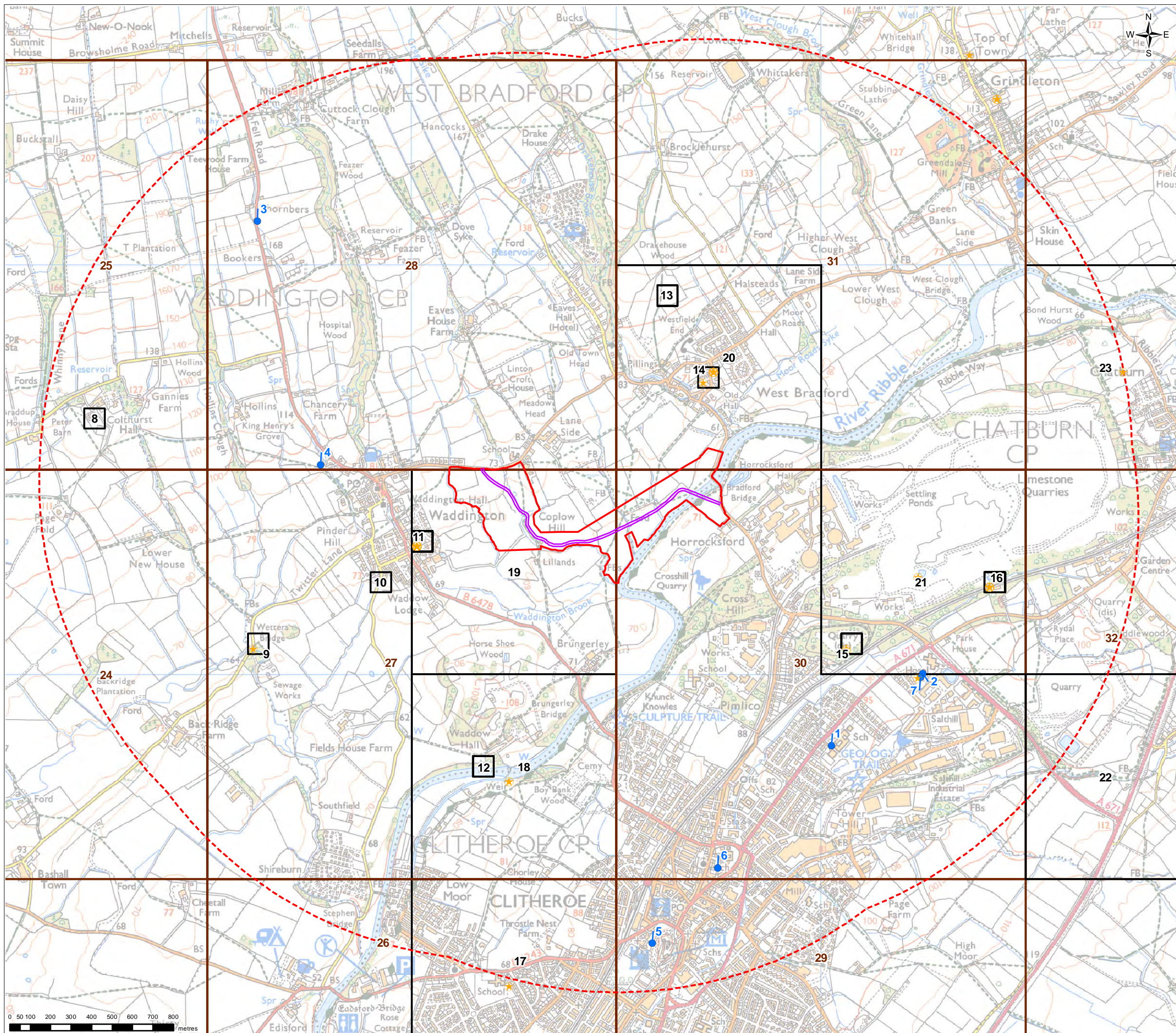


UNITED UTILITIES WATER LIMITED
 HAWESWATER AQUEDUCT RESILIENCE PROGRAMME
 SPECIES DESKTOP RECORDS
 RIBBLE CROSSING - PAGE 7 OF 8
INSECT

SCALE 1:18,000	SHEET SIZE A3
DRAWING NUMBER RVBC-MH-RC-FIG-009-01-004.7	REVISION 0

The copyright of this document, which contains information of a proprietary nature, is vested in United Utilities Water Limited. The content of this document may not be used for purposes other than that for which it has been supplied and may not be reproduced, either wholly or in part, in any way whatsoever. It may not be used by, or its contents divulged to any other person whatsoever without the prior written permission of United Utilities Water Limited. Copyright Acknowledgement: Use of Ordnance Survey map data sanctioned by the controller of H.M. Stationery Office. OS Licence Number 100019326. Crown copyright reserved. Unauthorised production infringes copyright. Contains data provided by Lancashire Environment Record Network © Lancashire Environment Record Network 2020.

FIGURE 9A.4



Legend

- Red line boundary
- Red line boundary - 2km buffer
- Proposed route alignment

Accuracy of Data (Refer to Desktop Assessment Report for Species Records Identifier for Desktop Records)

- 1m and 10m
- 100m
- 1000m
- 2000m

Bat Roosts Records

- Location of bat roost (data from 1996-2019)



0	MK	CW	KG	Initial Issue	10/06/2021
VERSION	AUTH	CHRD	REVD	REASON FOR ISSUE	DATE



UNITED UTILITIES WATER LIMITED
 HAWESWATER AQUEDUCT RESILIENCE PROGRAMME
 SPECIES DESKTOP RECORDS
 RIBBLE CROSSING - PAGE 8 OF 8
MARINE MAMMAL, TERRESTRIAL MAMMAL

SCALE 1:18,000	SHEET SIZE A3
DRAWING NUMBER RVBC-MH-RC-FIG-009-01-004.8	REVISION 0

The copyright of this document, which contains information of a proprietary nature, is vested in United Utilities Water Limited. The content of this document may not be used for purposes other than that for which it has been supplied and may not be reproduced, either wholly or in part, in any way whatsoever. It may not be used by, or its contents divulged to any other person whatsoever without the prior written permission of United Utilities Water Limited. Copyright Acknowledgement: Use of Ordnance Survey map data sanctioned by the controller of H.M. Stationery Office. OS Licence Number 100019326. Crown copyright reserved. Unauthorised production infringes copyright. Contains data provided by Lancashire Environment Record Network © Lancashire Environment Record Network 2020.