



# VIEW A



# VIEW B

RW23  
TYPE C

RW22  
TYPE C

**Notes**  
 PP - Passing Place RW - Road Widening

Refer to Sheets 7 & 8 for typical sections for treatment of passing places, road widening and boundary feature reinstatement proposals. Typical treatment will depend on where proposals are on level ground, shallow cut, deep cut, shallow fill or deep fill.

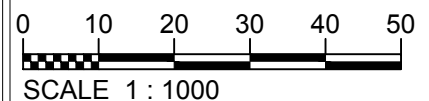
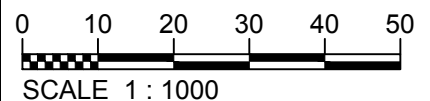
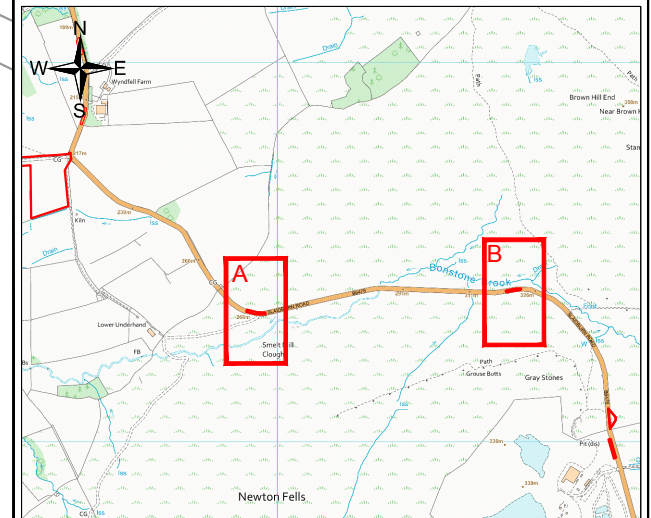
All passing places are temporary proposals and will be reinstated to existing on completion of the scheme. Road widening works and junction improvements solely within the public highway limits would be retained, with affected walls and/or hedgerows reinstated as appropriate. Road widening or junction improvement works in third party land would be reinstated to match pre-entry condition upon completion of construction.

Refer to Off-site Highways Works Master Plan RVBC-MH-FIG-V5-P1-001 within Volume 5 of the Environmental Statement for Marl Hill for the schedule of the road widening and passing places.

Refer to Proposed Marl Hill Section Environmental Statement, Volume 5 Figures for details of works in relation to trees.

Proposed permanent extension to culvert at RW22.

- Legend**
- Site Red Line Boundary
  - Hedgerow to be removed and reinstated upon completion
  - Proposed Road widening up to 2m



TO BE REPRODUCED IN COLOUR ONLY

1	ARL	JP	AS	FOR PLANNING	DEC 2021
0	ARL	JP	AS	FINAL ISSUE	MAY 2021
VERSION	AUTH	CHKD	REVD	REASON FOR ISSUE	DATE



UNITED UTILITIES WATER LIMITED  
 HAWESWATER AQUEDUCT RESILIENCE PROGRAMME  
 RIBBLE VALLEY BOROUGH COUNCIL (MARL HILL)  
 HIGHWAYS WORKS PROPOSALS  
 SHEET 2 of 8

SCALE 1: 1,000	SHEET SIZE A3
DRAWING NUMBER RVBC-MH-APP-004-12_02	REVISION 1

The copyright of this document, which contains information of a proprietary nature, is vested in United Utilities Water Limited. The content of this document may not be used for purposes other than that for which it has been supplied and may not be reproduced, either wholly or in part, in any way whatsoever. It may not be used by, or its contents divulged to any other person whatsoever without the prior written permission of United Utilities Water Limited.  
 Copyright Acknowledgement: Use of Ordnance Survey map data sanctioned by the controller of H.M. Stationery Office. OS Licence Number 100019326. Crown copyright reserved. Unauthorised production infringes copyright