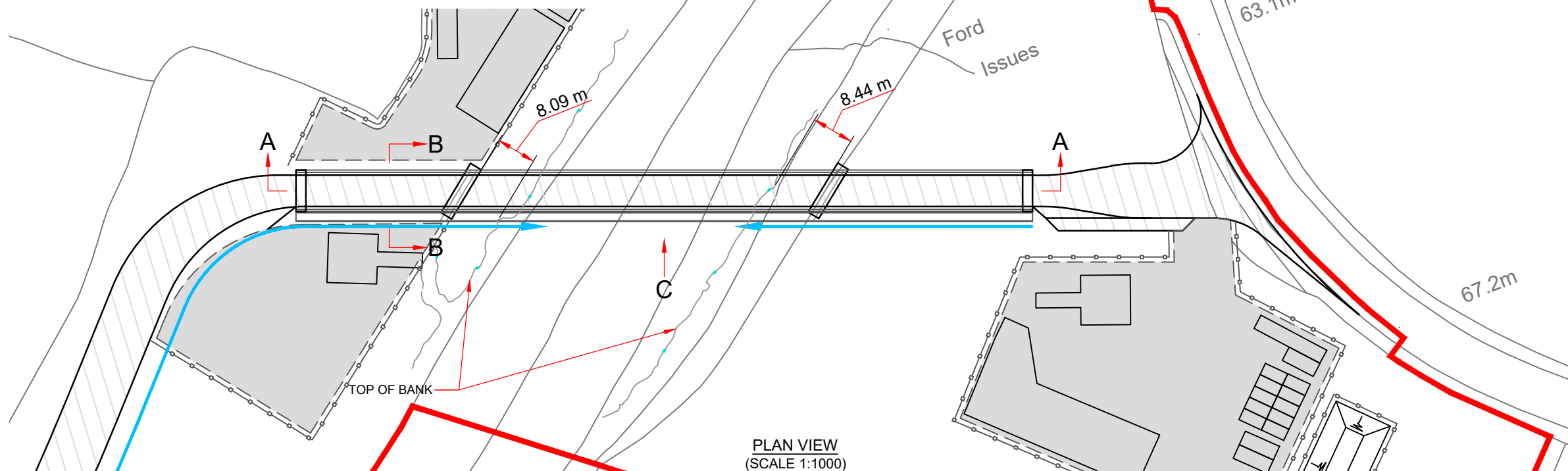
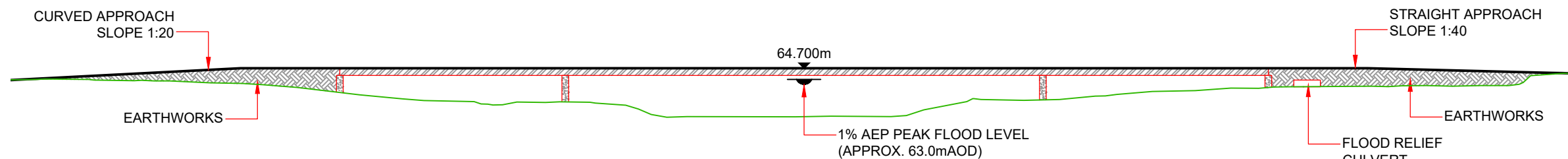


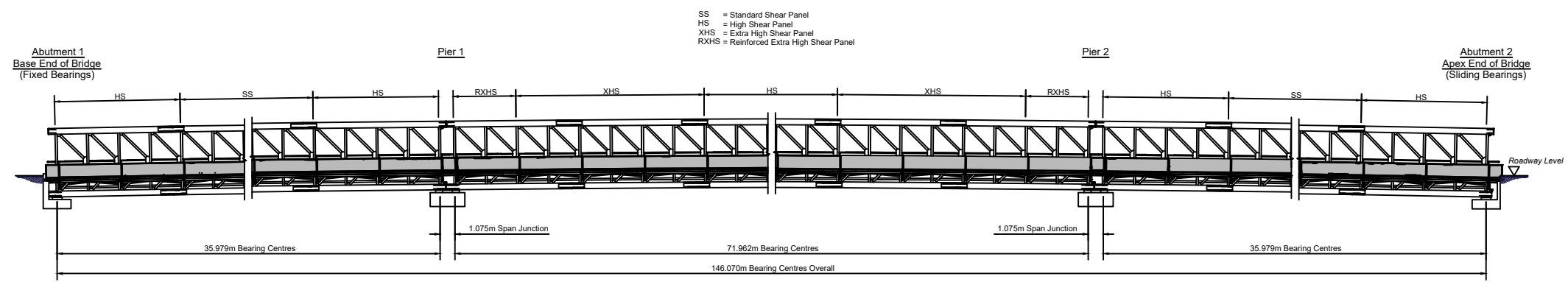
SECTION B-B
(SCALE 1:100)



PLAN VIEW
(SCALE 1:1000)



SECTION A-A
(SCALE 1:750)



ELEVATION C
(SCALE 1:150)

NOTES

1. ALL DIMENSIONS AND LEVELS IN METRES AOD UNLESS NOTED OTHERWISE.
2. TEMPORARY BRIDGE BASED ON INDICATIVE SUPPLIER INFORMATION (MABEY BRIDGE DRG 24813-24651-MAB-DEL-001-DR-CD-101-P01)

OS MAP REFERENCE

SD7343

LEGEND

- SITE APPLICATION BOUNDARY
- ACCESS ROAD SURFACE WATER DRAINAGE
- COMPOUND/TOPSOIL PERIMETER FENCE

TO BE REPRODUCED IN COLOUR ONLY

P03	PC	WB	WB	Issued for Planning Application	07/12/21
VERSION	AUTH	CHKD	REVD	REASON FOR ISSUE	DATE
S2				Issued for Information	
SUITABILITY CODE	SUITABILITY DESCRIPTION				



UNITED UTILITIES WATER COMPANY
HAWESWATER AQUEDUCT RESILIENCE PROGRAMME
RIBBLE VALLEY BOROUGH COUNCIL
(MARL HILL SECTION)
PROPOSED RIBBLE CROSSING BRIDGE
GENERAL ARRANGEMENT AND ELEVATIONS

SCALE AS SHOWN	SHEET SIZE A3
DRAWING NUMBER 80061155-01-JAC-TR4-97-DR-C-00008	REVISION P03