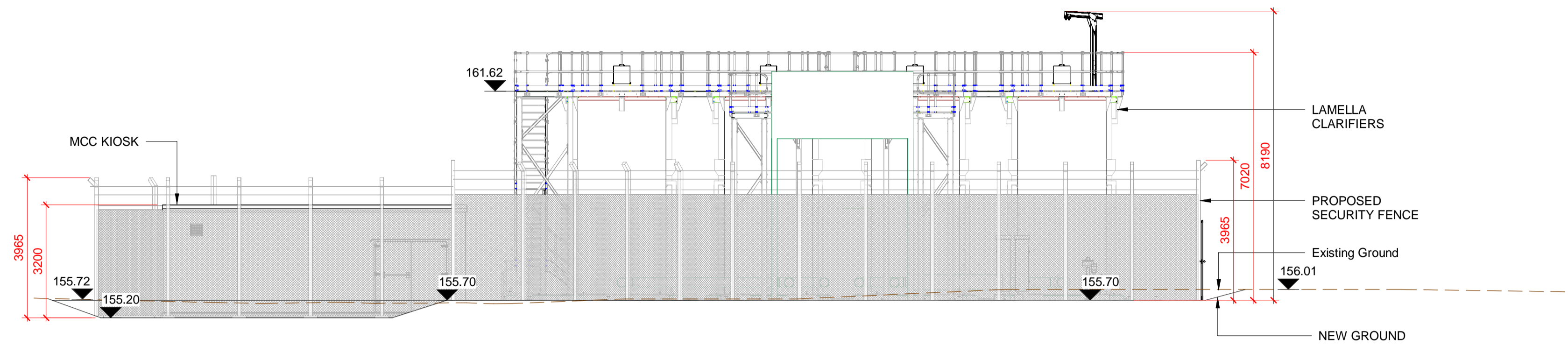
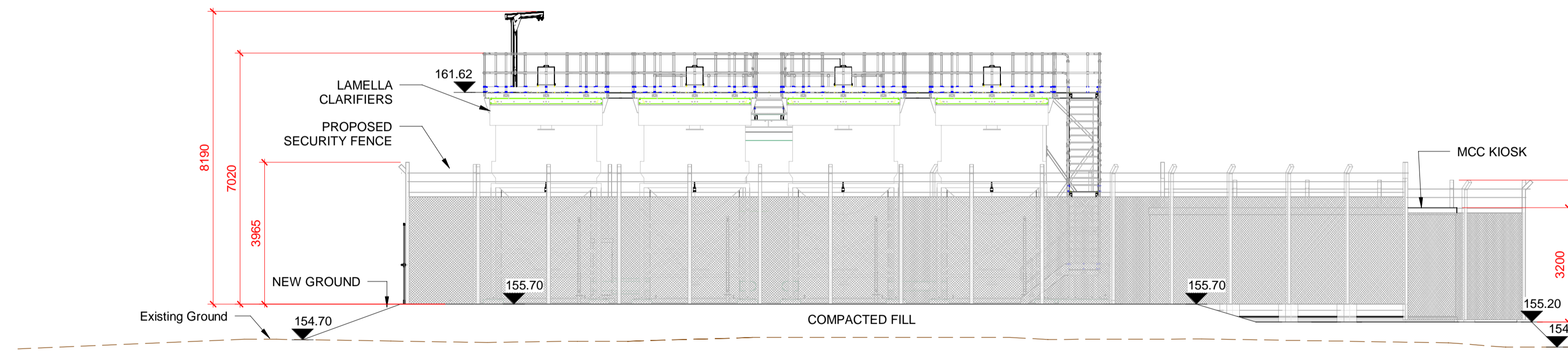
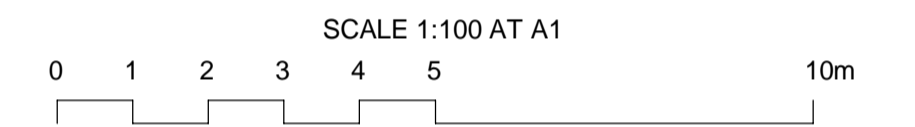


- NOTES:
1. ALL DIMENSIONS IN MILLIMETRES AND LEVELS IN METRES AOD UNLESS NOTED OTHERWISE.
 2. NO DIMENSIONS ARE TO BE SCALED FROM THIS DRAWING.



PLANNING ELEVATION - NORTH
1 : 100



PLANNING ELEVATION - SOUTH
1 : 100

CURRENT ISSUE INFORMATION

P03	EF	DS	-	SS	For Information	15/07/21
VERSION	AUTH	CHK	B.CHK	REVD	REASON FOR ISSUE	DATE
S2	Issued For Information					
SUITABILITY CODE	SUITABILITY DESCRIPTION					



MMB
MOTT MACDONALD BENTLEY

UNITED UTILITIES
AMP6 FRAMEWORK
HODDER WTW
LAMELLAS PLANNING ELEVATIONS
NORTH AND SOUTH

SCALE 1 : 100	SHEET SIZE A1
DRAWING NUMBER 80040117-01-MMB-HODDE-96-DR-I-00026	REVISION P03