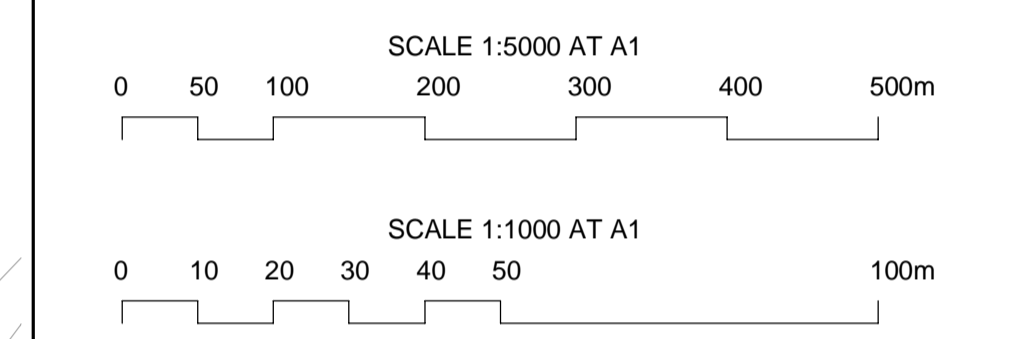


- NOTES**
- ALL DIMENSIONS IN MILLIMETRES AND LEVELS IN METRES AOD UNLESS NOTED OTHERWISE.
 - NO DIMENSIONS ARE TO BE SCALED FROM THIS DRAWING.

- LEGEND**
- CONSTRUCTION ACCESS ROUTE
 - SITE COMPOUND
 - ADDITIONAL PARKING / MATERIALS STORAGE AREA
 - PROPOSED HARDSTANDING
 - EXISTING UU ACCESS
 - TO BE REINSTATED



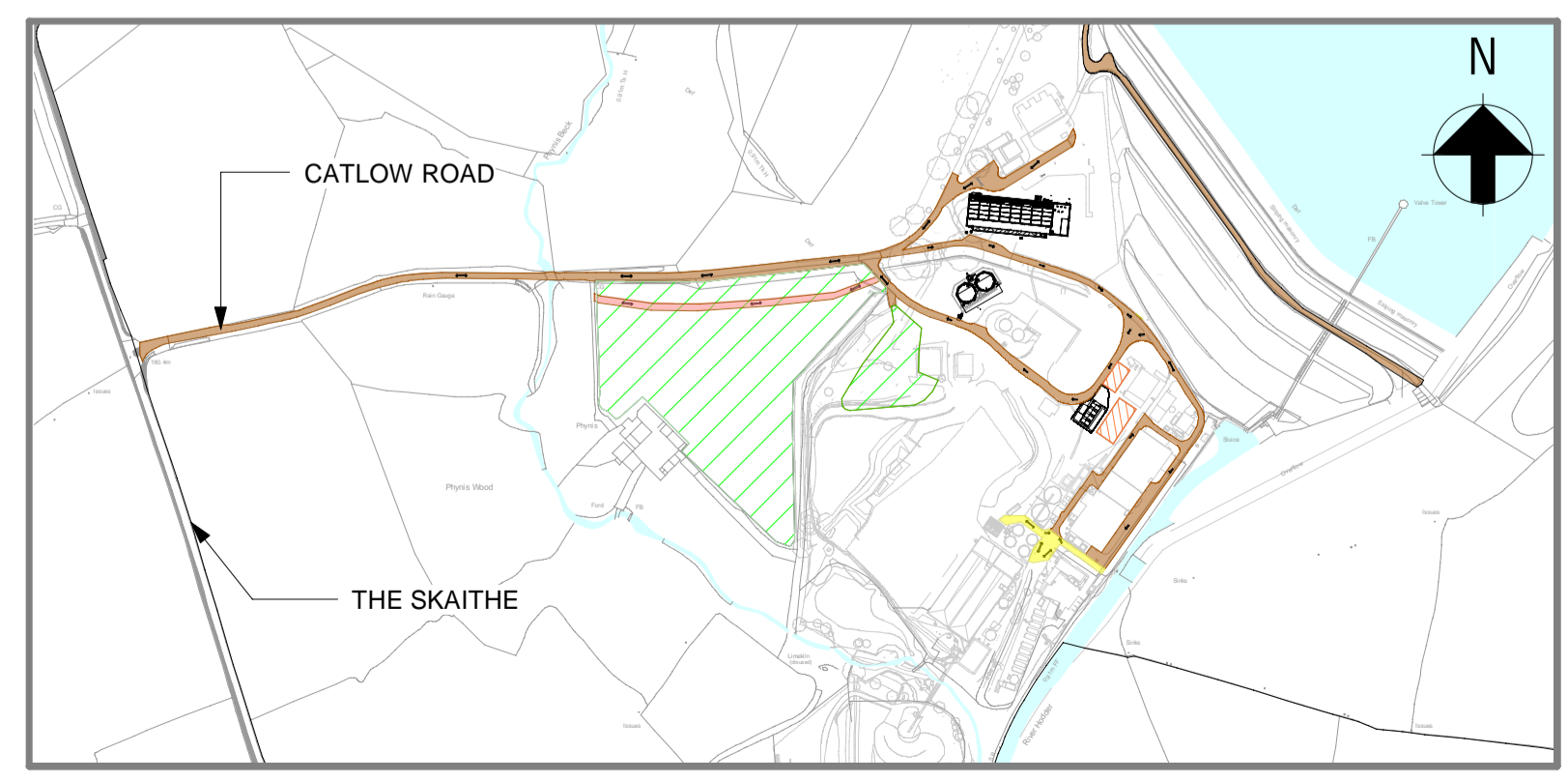
CURRENT ISSUE INFORMATION

P04	EF	DS	-	SS	For Information	14/06/21
VERSION	AUTH	CHK	B.CHK	REVD	REASON FOR ISSUE	DATE
S2		Issued For Information				
SUITABILITY CODE		SUITABILITY DESCRIPTION				

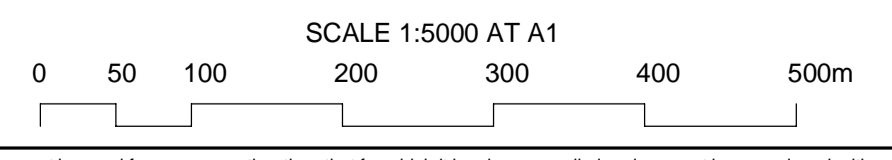


MMB
MOTT MACDONALD
BENTLEY

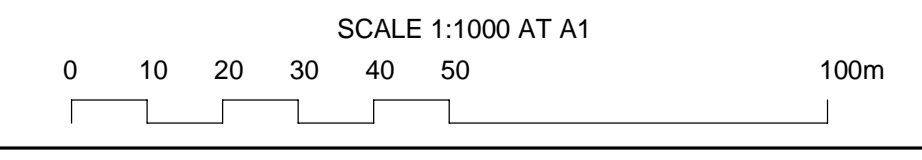
UNITED UTILITIES WATER LIMITED
AMP6 FRAMEWORK
HODDER WTW
TRAFFIC MANAGEMENT PLAN
WATER TREATMENT WORKS



THE ACCESS DOWN TO 'THE SKAITHE'
1 : 5000



TRAFFIC MANAGEMENT PLAN
1 : 1000



© The Copyright of this document, which contains information of a proprietary nature, is vested in United Utilities Water Limited. The content of this document may not be used for purposes other than that for which it has been supplied and may not be reproduced, either wholly or in part, in any way whatsoever. It may not be used by, or its contents divulged to any other person whatsoever without the prior written permission of United Utilities Water Limited 2018.
Copyright Acknowledgement: Use of Ordnance Survey map data sanctioned by the controller of H.M. Stationery Office. OS Licence Number 100019326. Crown copyright reserved. Unauthorised production infringes copyright. © Mott MacDonald Bentley Limited. This document should not be relied on or used in circumstances other than those for which it was originally prepared and for which Mott MacDonald Bentley Ltd was commissioned. Mott MacDonald Bentley Ltd accepts no responsibility for this document to any other party other than the person by whom it was commissioned.

SCALE	SHEET SIZE
As indicated	A1
DRAWING NUMBER	REVISION
80040117-01-MMB-HODDE-97-DR-1-00004	P04