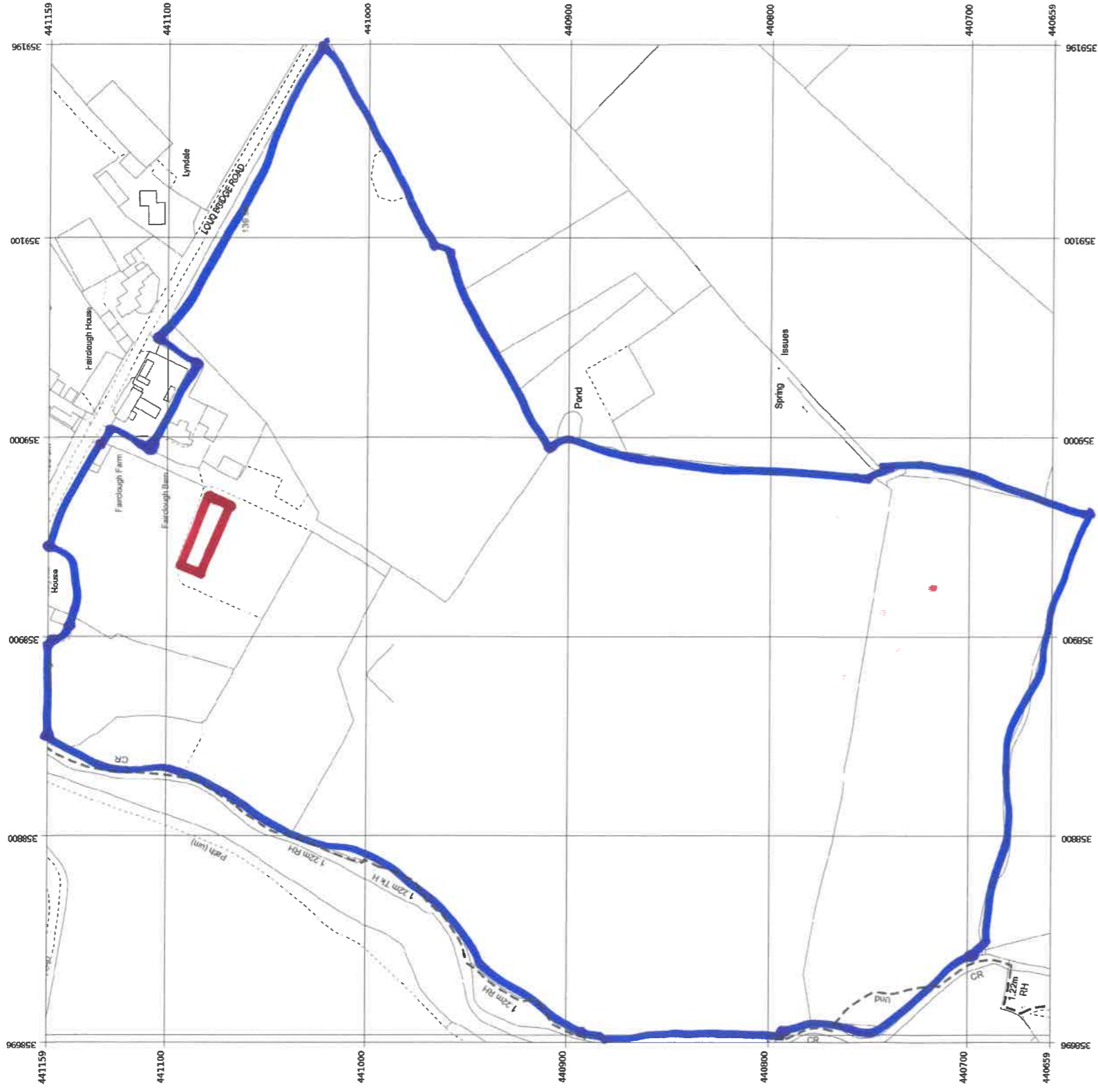
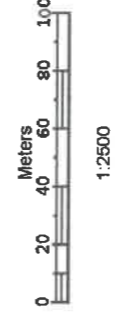


3/2024/10849



Produced 13 Sep 2021 from the Ordnance Survey MasterMap (Topography) Database and incorporating surveyed revision available at this date.

The representation of a road, track or path is no evidence of a right of way.
The representation of features as lines is no evidence of a property boundary.



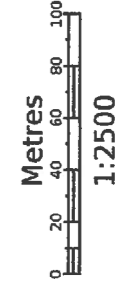
Supplied by: Stanfords 13 Sep 2021
Licence: © Crown copyright and database rights 2021 OS 100035409
Stanfords Order Reference: O11498826
Centre coordinates: 358946 440909

Fairclough Barn, Loud Bridge Rd, Chipping
PR3 2NX

3/2021/0849



Aug 2021 from the Ordnance Survey
 Geography Database and incorporating surveyed
 data available at this date.
 Tailor of a road, track or path is no evidence
 by. The representation of features as
 evidence of a property boundary.



Handlesteads, Collins Hill Ln, Chit
 PR3 2WQ

Supplied by: Stanfords 25 Aug 2021
 © Crown copyright and database rights 2021 OS 100035409
 Reference: 011493616
 Centre coordinates: 380122 442965