

Middle Lodge Road

Sheepfold

The Acres




A59

SHEEPFOLD CRESCENT, BARROW BROOK

IMPORTANT NOTE:
 ALL DIMENSIONS AND LEVELS SHOWN ON THIS DRAWING ARE TO BE CHECKED BY THE CONTRACTOR/ MANUFACTURER PRIOR TO THE COMMENCEMENT OF ANY WORKS ON SITE OR THE MANUFACTURE OF ANY SITE COMPONENTS.
 THIS DRAWING IS NOT TO BE SCALED.
 DIMENSIONS ARE INDICATED IN MILLIMETRES UNLESS CLEARLY STATED OTHERWISE.
 COPYRIGHT OF THIS DRAWING BELONGS SOLELY TO BALDWIN DESIGN CONSULTANCY LTD.

DISCLAIMER:
 DIMENSIONAL SURVEY UNDERTAKEN BY THIRD PARTY. ALL DIMENSIONS TO BE VERIFIED ON-SITE PRIOR TO ANY DEMOLITION WORK TAKING PLACE.

KEY:

-  Indicates bin collection point
-  Indicates path to kerbside
-  Indicates bin storage area

REVISION	BY	DATE
A Plan amended to revised layout Plot 1; Garage Relocated; Plot 2; Garage added; Plot 3 Parking spaces relocated; Plots 11 and 12, Garages added. Plot 14; Garage added. Plots 15 and 16; Garages added. Plot 17; Garage added. Plot 18; Garage added. Plot 20; Garage added. Plot 23; Garage added. Plots 24 and 25 ; Garages added. Plot 26; Garage added.	SC	17/09/21


HIGHBROOK
 HOMES
 Highbrook Homes Limited
 Helm Bank | Natland
 Kendal | Cumbria
 LA9 7PS

DRAWN BY	RL	REV	A
ADDRESS			
Sheepfold Crescent, Barrow Brook			
PROJECT TITLE			
Residential Development			
DRAWING TITLE			
Waste Management Plan			
DRAWING NUMBER			
LH/SCB/WMP/01			
DATE		SCALE	
15/04/20		1:500 @ A2	

