



Preliminary Bat Roost Assessment

Site: Garages at Sunnydale

Baldwin Road

Clitheroe

BB7 2ED

28th February 2022

CLIENT: David Long

Prepared By:

Carol Edmondson MSc MRSB

Ark Ecology

Whalley

BB7 9JQ

Date checked & released:

2nd March 2022

Summary

This report presents the results of a daylight potential bat roost assessment (PRA) undertaken on February 28th 2022, at Sunnydale, Baldwin Road, Clitheroe BB7 2ED. The work has been commissioned in connection with a proposed planning application for demolition of the garages, and the erection of a replacement building.

The scope of the survey has primarily considered roosting and hibernating bats, breeding birds and barn owls.

The survey outcome shows no evidence of historic use by bats, but has identified that there is high value foraging habitat around the site for bats. Therefore, a precautionary approach should always be used when demolishing/converting buildings due to the transient nature of bats. The site is not suitable for use by barn owls, and no evidence of their presence was found on the site.

Recommendations - This is work you will need to commission to obtain planning permission or comply with legislation for other consent.

<p>Recommendations: Bats</p>
<p>No further surveys required. However, if bats are found during any stage of the development, work should stop immediately and a suitably qualified ecologist should be contacted to seek further advice.</p> <p>See also enhancements at 4.2</p>
<p>Recommendations: Birds</p>
<p>Any building works/tree and scrub removal should be undertaken outside the period 1st March to 31st August. If this timeframe cannot be avoided, a close inspection of the building and scrub to be removed should be undertaken by a suitably qualified ecologist, immediately prior to clearance. All active nests will need to be retained until the young have fledged.</p> <p>See also enhancements at 4.2</p>

For full justification of these recommendations, please go straight to section [4.0 Conclusions, Impacts and Recommendations](#). Otherwise, the full report starts below.

Contents

1.0 Introduction and Context 4

 1.1 Background..... 4

 1.2 Site Context 4

 1.3 Scope of the report 4

2.0 Methodology 5

 2.1 Desk Study methodology..... 5

 2.2 Site Survey methodology..... 5

 2.3 Breeding birds and other incidental observations 5

 2.4 Suitability Assessment..... 5

 2.5 Limitations – evaluation of the methodology..... 6

3.0 Results and Evaluation 7

 3.1 Desk Study Results..... 7

 3.2 Designated sites 7

 3.3 Landscape..... 7

 3.4 Historical records..... 8

 3.5 Field Survey Results 8

 3.6 Site Feature descriptions and photos 8

4.0 Conclusions, Impacts and Recommendations..... 11

 4.1 Informative guidelines..... 11

 4.2 Evaluation..... 11

5.0 Bibliography..... 13

Appendix 1: Survey Plan..... 13

Appendix 2: Proposed Site Plan 14

Appendix 3: Desk Study Information 14

Appendix 4: Legislation and Planning Policy related to bats..... 15

1.0 Introduction and Context

1.1 Background

The building at Sunnydale, Baldwin Road, Clitheroe BB7 2ED is a double garage to the rear of the property.

Hereafter within this report, the land encompassed by the red-line boundary of the planning application is termed '**the Site**' or '**the Application Site**'.

1.2 Site Context

A bat survey has been deemed necessary due to the nature of the proposed works and location of the site. In addition, the presence or absence of Barn owl and nesting birds has been taken into consideration, along with other local wildlife.

1.3 Scope of the report

This report provides a description of all features suitable for roosting bats, and evaluates those features in the context of the site and wider environment. It further documents any physical evidence collected or recorded during the site survey that establishes the presence of roosting bats. It provides information on constraints to the proposals as a result of roosting bats, and summarises the requirements for any further surveys, to inform subsequent mitigation proposals, achieve Planning or other statutory consent, and to comply with current wildlife legislation.

The aim of the assessment was to determine the presence or evaluate the likelihood of the presence of roosting bats, and to gain an understanding of how they could use the site. Due to the transient nature of bats, this report is not able to definitively ascertain the absence of bats, rather the absence of *evidence* of use by bats either prior to or at the time of the survey.

To achieve this, the following steps have been taken:

- A desk study has been carried out, including information from local wildlife groups & MAGiC
- A field survey has been undertaken, including an external survey and internal inspection where possible.
- An outline of likely impacts on any known roosts has been provided, based on current development proposals.
- Recommendations for further survey and assessment have been made, along with advice on European Protected Species Mitigation Licensing if appropriate.

A survey plan is presented in Appendix 1, the proposed Project Plan is included in Appendix 2 (where available), desk study results are provided in the Appendix 3 and a summary of relevant legislation can be found in Appendix 4.

The assessment is informed by the Bat Conservation Trust publication *Bat Surveys for Professional Ecologists – Good Practice Guidelines* (Collins, J. (Ed) 2016).

2.0 Methodology

2.1 Desk Study methodology

Prior to attending the Site, desk and internet based resources were used to obtain background information about known bat habitat and occurrences in an approx. 2km surrounding radius.

The resources used for the desk study were as follows:

- ***Google Earth Pro (<http://earth.google.co.uk>) for aerial photographs***
- ***Multi-Agency Geographic Information for the Countryside (MAGIC) collaborative database website (<http://magic.defra.gov.uk/MagicMap.aspx>), for information on statutory designations.***
- Local bat care group for local knowledge on known roosts.

2.2 Site Survey methodology

All features that will be impacted by the project proposals were assessed for their bat roosting and/or commuting habitat. The surveyor systematically surveyed all features suitable and for signs of bat activity.

For any surveyed buildings:

A non-intrusive visual appraisal from the ground using binoculars, inspecting the external features of the building for potential access/egress points, and for signs of bat use. An internal inspection of the building was also made, including areas of derelict or abandoned buildings and the accessible roof spaces of all buildings, using an endoscope & torch. The surveyor paid particular attention to the floor and flat surfaces, window shutters and frames, lintels above doors and windows, and carried out a detailed search of numerous features within the roof space.

2.3 Breeding birds and other incidental observations

The surveyor also made note of any other ecological constraints observed during the survey, notably the likelihood of presence or signs of breeding birds, and the suitability of the site for barn owls *Tyto alba*.

2.4 Suitability Assessment

All affected survey features on site were categorised according to the likelihood of bats being present, in line with best practice guidelines (Collins, J. (ed) 2016). The features that dictate the likelihood of roosting bats are summarised in Table 1 below. Roost suitability is classified as high, moderate, low and negligible and dictates any further surveys required before works can proceed.

Table 1: Features of a building that are correlated with use by bats

Likelihood of bats being present	Feature of building and its context
Higher	Buildings/structures with features of particular significance for roosting bats e.g., mines, caves, tunnels, icehouses and cellars. Habitat on site and surrounding landscape of high quality for foraging bats e.g., broadleaved woodland, tree-lined watercourses and grazed parkland. Site is connected with the wider landscape by strong linear features that would be used by commuting bats e.g., river and or stream valleys and hedgerows. Site is proximate to known or likely roosts (based on historical data).
Lower	A small number of possible roost sites/features, used sporadically by more widespread species. Habitat suitable for foraging in close proximity, but isolated in the landscape. Or an isolated site not connected by prominent linear features. Few features suitable for roosting, minor foraging or commuting.

2.5 Limitations – evaluation of the methodology

It should be noted that whilst every effort has been made to describe the features on site in the context of their suitability for roosting bats, this does not provide a complete characterisation of the site. This survey provides a preliminary view of the likelihood of bats being present. This is based on suitability of the habitats on the site and in the local area, the ecology and biology of bats as currently understood, and the known distribution of bats as recovered during the desk study.

The survey was carried out outside the main activity season for bats (Mid-May to September being deemed the main activity season) and the conclusions drawn are based on the range of evidence available.

3.0 Results and Evaluation

3.1 Desk Study Results

The site is located at National Grid Reference SD 73895 41840.

3.2 Designated sites

The site is not within any designated areas, but adjacent to the Forest of Bowland Area of Outstanding Natural beauty (AONB), just outside the 2km study area. Salthill, Belmanpark and Coplow Quarry Sites of Special Scientific Interest (SSSI) lie within the survey area. The proposal is not large enough to have an impact on any Sites of Scientific interest or other designated statutory sites.

3.3 Priority Habitats

Deciduous woodland is located at approx. 600m north and 350 southeast at Clitheroe Castle together with an area of Woodpasture and Parkland BAP priority habitat.

3.4 Landscape

A review of the designated sites, aerial photographs (Figure 1), the Magic database (App. 3) and OS maps has been undertaken. Collated together, the site's relevance to bat habitat is described below:

The site is located on the western edge of Clitheroe town, East Lancashire. Set in a residential area, with a rural landscape of pasture and meadows with hedges stretching west to the River Ribble. This habitat is suitable for foraging and commuting by bats.

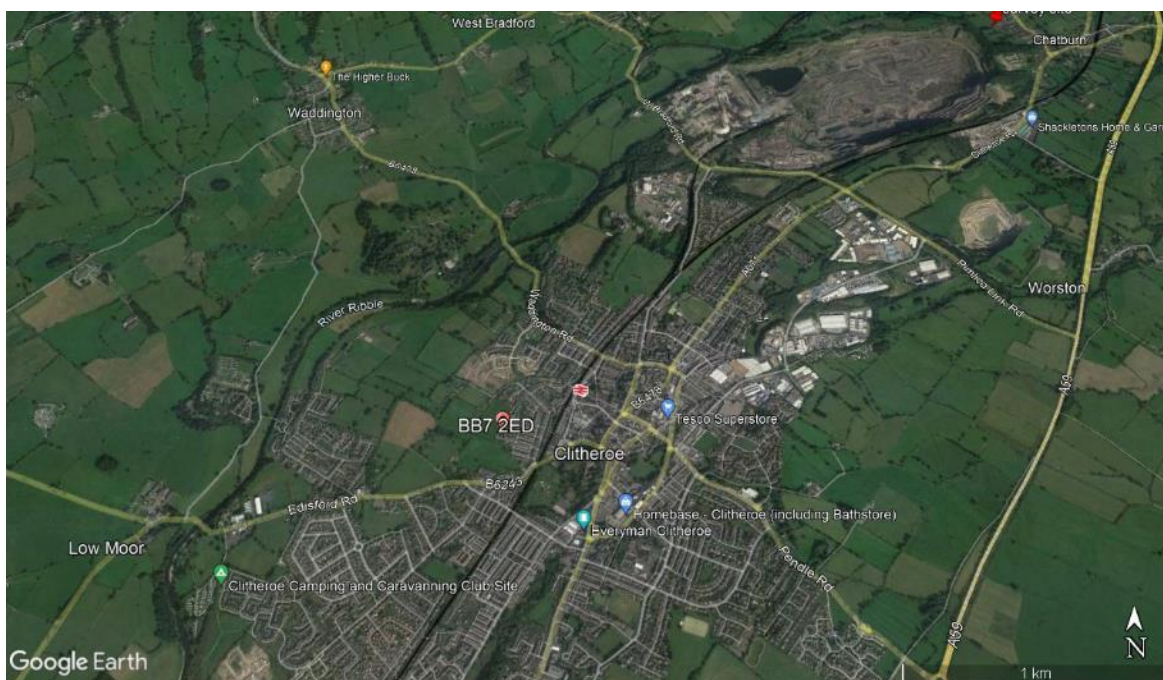


Figure 1: Aerial photo of site, showing surrounding landscape structure

3.5 Historical records

A search of the magic database shows 5 granted European Protected Species Mitigation Licences (EPSMLs) within a 2km radius of the survey site for the destruction of a roosting and resting site for both common *Pipistrellus pipistrellus* and soprano pipistrelle *P. pygmaeus* bat species.

Local bat care group records show the presence of both common and soprano pipistrelle bats in the area in addition to some *Myotis* species. This shows the historic presence of these bats within the survey area.

3.6 Field Survey Results


The survey was undertaken on 05/08/2021 by Carol Edmondson (Natural England bat licence number: **2015-12195** CLS-CLS), an MSc qualified ecologist with 9 years’ experience in specific bat habitat surveying.

There is one survey building on the site which is illustrated in the map in Appendix 1. The environmental variables recorded at the time of the survey are shown in Table 2.

Table 2: Environmental variables during the survey

Date: 28.02.22	
Temperature	7°C
Cloud Cover	85%
Wind	4 km/h
Rain	Light showers

3.6.1 Site Feature descriptions and photos

<p>Building Description</p> <p>The building is a single storey, single skin brick built semi-detached garage property (i.e two garage units sharing the central wall).</p> <p>The entrance doors and timber cladding above show signs of rot and woodworm. The boards are close fitting to the wall behind, with no gaps allowing bats to roost behind.</p>	
	<p>Photo 1: Southeast elevation.</p>

The brick walls are in a reasonable state of repair with no gaps in the mortar.

The timber gutter boards and iron gutters are in a poor state of repair with large gaps behind to the wall. These gaps were inspected closely and were not deemed suitable as a roosting space for bats, being exposed to water ingress from the rotted gutters.



Photo 2: Northeast elevation with timber framed window, and fascia boards.

The dual-pitched roof ridge on each unit runs northwest to southeast, with a valley where they meet in the centre.

The roof sheets and ridge are corrugated asbestos & cement fibre with a timber support framework.

There is some access to the interior through gaps in the corrugations,



Photo 3: Corrugated asbestos roof sheets and metal guttering.

On the northwest gable of the north unit there is a creeping vine covering most of the fascia. This would exclude bats from using the gap behind the roofline end caps. Those gaps that were unobstructed were well covered in cobwebs. On the equivalent gable on the southern unit the fascia is much tighter to the wall without a gap behind.



Photo 4: Gable end with creeper growing over the fascia.

Interior.

In both units there were signs of water ingress and movement in the walls, with large gaps showing daylight through in some places at the wall tops.

These gaps would allow entry to the interior by bats and birds, but there was no evidence of bats or birds having used the interior of either unit, i.e droppings, old nest, grease marks on the walls..



Photo 5: Gaps to the exterior where the roof materials no longer meet the walls.

3.6.2 Evidence of bats

There was no evidence of bats historically or currently using this building as roosting habitat.

3.6.3 Breeding birds and other incidental observations

There was no evidence of nesting birds within the building, however the surrounding gardens provides plentiful nesting and feeding habitat for birds.

4.0 Conclusions, Impacts and Recommendations

4.1 Informative guidelines

Bats and their roosts are protected under the Wildlife and Countryside Act and Conservation Regulations; see Appendix 3 for a summary of legislation protecting bats in the UK. Legislation protects all wild birds whilst they are breeding, and prohibits the killing, injuring or taking of any wild bird or their nests and eggs. Certain species of bird, including the barn owl, are subject to special provisions; it is an offence to disturb any bird or their young during the breeding season.

4.2 Evaluation

Taking the desk-based assessment and site survey results into account, the following value for roosting bats has been placed on The Site.

Table 3: Evaluation Summary for presence of bats

Survey assessment conclusions	There is suitable bat foraging habitat in the proximity of this building and bat roosts present in the area. However, the nature and condition of this building shows that it has a negligible likelihood of supporting roosting bats.
Foreseen impacts	There is a negligible risk that bats could be injured or killed during the demolition process.
Recommendations	No Further Surveys. However, if bats are found during any stage of the development, work should stop immediately and a suitably qualified ecologist should be contacted to seek further advice.
Enhancements <i>The Local Planning Authority has a duty to ask for enhancements under the NPPF and</i>	The installation of a minimum of 2 bat boxes on the building when finished will provide additional roosting habitat for bats e.g. <ul style="list-style-type: none"> • 1FF Schwegler Bat Box • Greenwoods Ecohabitats • https://www.greenwoodsecohabitats.co.uk/bats • Soffit bat box (timber) e.g. https://www.wildcare.co.uk/media/catalog/product/cache/9b5d602e843d2f2d5201e0cbdcee8639/1/5/155c44d0da21c3_1.jpg

<p><i>circular 06/2005: Biodiversity and Geological Conservation. Para.99</i></p>	<p>The bat conservation Trust guidance advises that bat boxes should be positioned 3-5m above ground level facing in a south/south-westerly direction with a clear flight path to and from the entrance.</p> <p>Cavity bat boxes are also a good option in new construction e.g: https://www.nhbs.com/ib-vl-05-vivara-pro-build-in-woodstone-batbox?bkfno=252213 “Bat tiles” are another new build option where a traditional roofing membrane is to be used (Breathable membranes are not compatible with bat roof tiles)</p>
---	---

Table 4: Evaluation Summary for presence of breeding birds

Survey assessment conclusions	The site includes suitable habitat for nesting birds.
Foreseen impacts	Active nests could be destroyed during vegetation removal. Any works which affect The Site could have an impact on nesting birds.
Recommendations	Any building/tree and scrub removal should be undertaken outside the period 1st March to 31st August. If this timeframe cannot be avoided, a close inspection of the building and scrub to be removed should be undertaken by a suitably qualified ecologist, immediately prior to clearance. All active nests will need to be retained until the young have fledged.
Enhancements <i>The Local Planning Authority has a duty to ask for enhancements under the NPPF and circular 06/2005: Biodiversity and Geological Conservation. Para.99</i>	<p>Install a minimum of two bird boxes on retained or new buildings on site e.g.</p> <ul style="list-style-type: none"> • WoodStone® range of swallow nest cups, placed under the eaves • https://www.wildcare.co.uk/vivara-pro-woodstone-build-in-11265.html • Schwegler 1B nest boxes • Schwegler 2H Robin Boxes <p>Nest boxes should be positioned approximately 3m above ground level where they will be sheltered from prevailing wind, rain and strong sunlight. Swallow nest cups should be placed under the eaves with clear entrance/exit paths.</p>

5.0 Bibliography

- Bat Conservation Trust: <http://www.bats.org.uk/>
- British Trust for Ornithology (2016) www.bto.org/about-birds/nnbw/putting-up-a-nest-box
- Collins, J. (ed.) (2016). Bat Surveys for Professional Ecologists — Good Practice Guidelines, 3rd edition, Bat Conservation Trust, London.
- Garland & Markham (2008) Is important bat foraging and commuting habitat legally protected?
- Google Earth Pro (2022)
- Magic database (2022) <http://www.magic.gov.uk/MagicMap.aspx>
- Mitchell-Jones, A.J. (2004). Bat Mitigation Guidelines. English Nature, Peterborough.

Appendix 1: Survey Plan



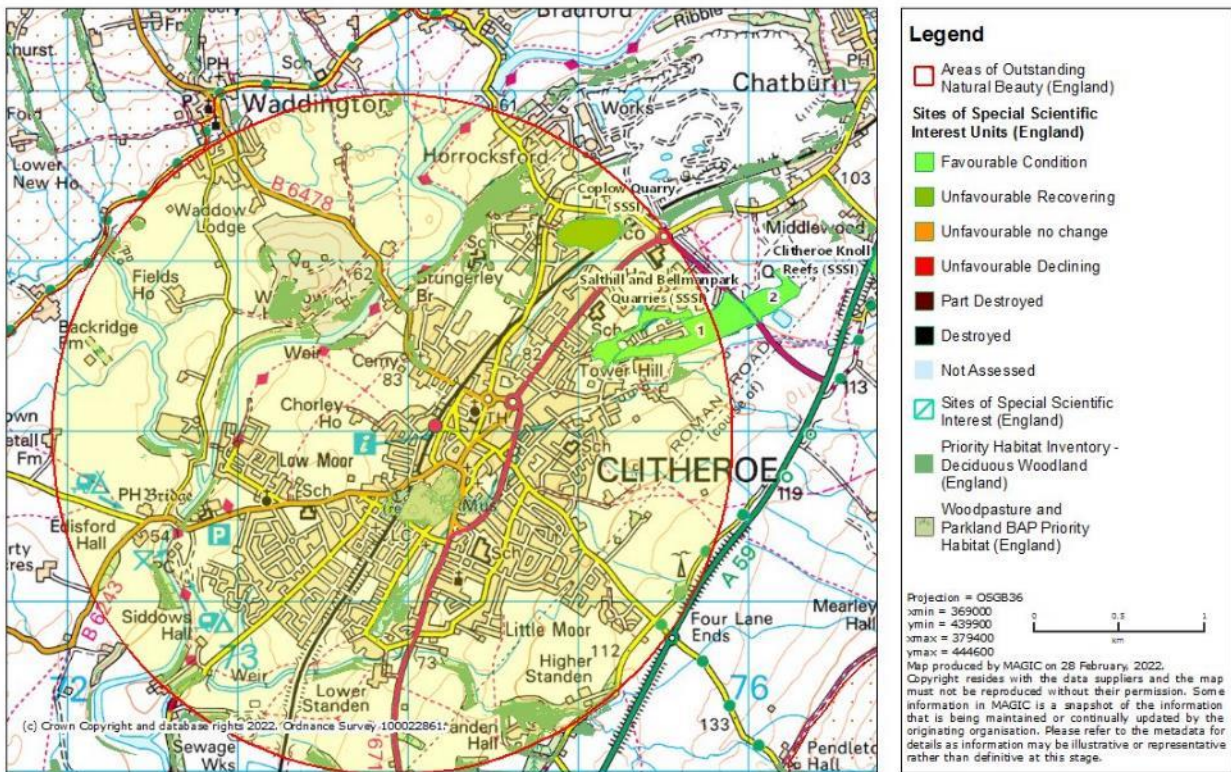
Appendix 2: Proposed Site Plan

Not supplied

Appendix 3: Desk Study Information

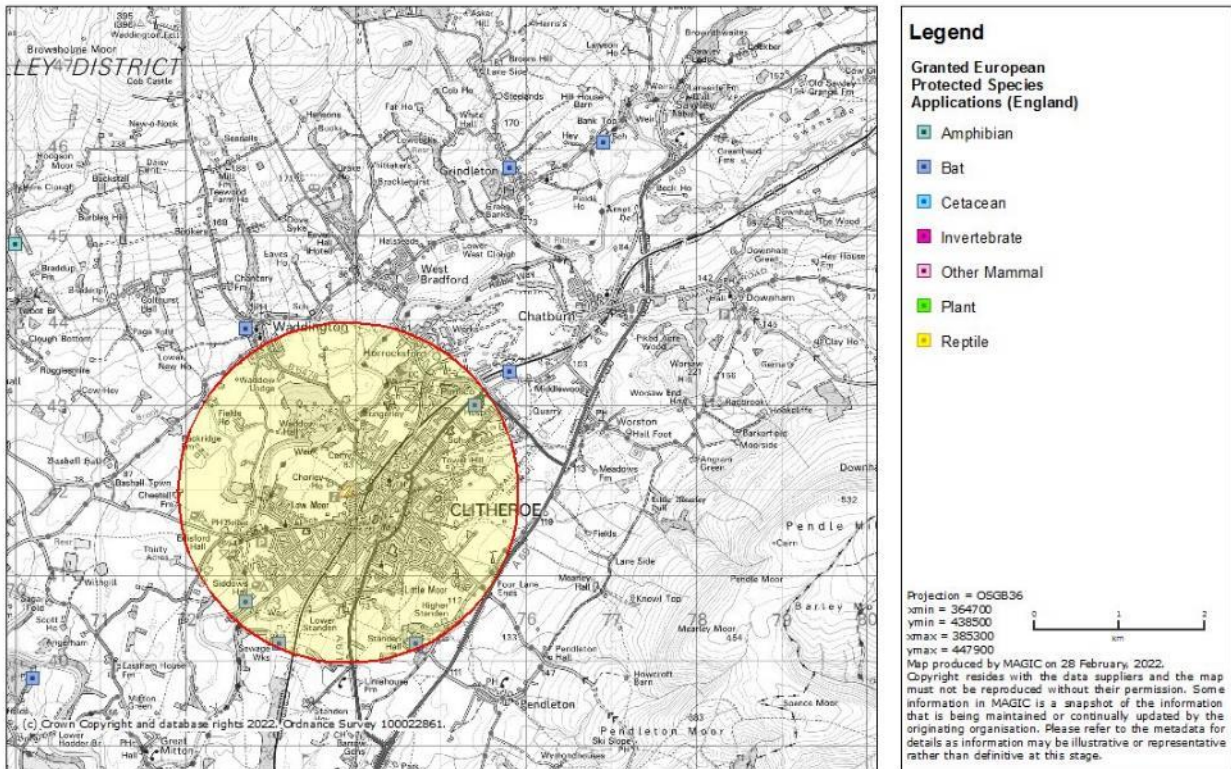
MAGiC

EPSML's in 2km radius





EPSML's in 2km radius



Appendix 4: Legislation and Planning Policy related to bats

LEGAL PROTECTION

All species of bat are fully protected under The Conservation of Habitats and Species Regulations 2010 (as amended) through their inclusion on Schedule 2.

Regulation 41 prohibits:

- Deliberate killing, injuring or capturing of Schedule 2 species (e.g. all bats)
- Deliberate disturbance of bat species as:
 - a) to impair their ability:
 - (i) to survive, breed, or reproduce, or to rear or nurture young
 - (ii) to hibernate or migrate
 - b) to affect significantly the local distribution or abundance of the species
- Damage or destruction of a breeding site or resting place

Bats are also protected under the Wildlife and Countryside Act 1981 (as amended) through their inclusion on Schedule 5. Under this Act, they are additionally protected from:

- Intentional or reckless disturbance (at any level)
- Intentional or reckless obstruction of access to any place of shelter or protection
- Selling, offering or exposing for sale, possession or transporting for purpose of sale

Effect on development works:

A European Protected Species Mitigation (EPSM) Licence issued by the relevant statutory authority (e.g. Natural England) will be required for works likely to affect a bat roost or for operations likely to result in a level of disturbance which might impair their ability to undertake those activities mentioned above (e.g. survive, breed, rear young and hibernate). The licence is to allow derogation from the relevant legislation but also to enable appropriate mitigation measures to be put in place and their efficiency/success to be monitored.

The legislation may also be interpreted such that, in certain circumstances, important foraging areas and/or commuting routes can be regarded as being afforded *de facto* protection, for example, where it can be proven that the continued usage of such areas is crucial to maintaining the integrity and long-term viability of a bat roost (Garland & Markham, 2008).

NATIONAL PLANNING POLICY (ENGLAND)

National Planning Policy Framework

The National Planning Policy Framework promotes sustainable development. The Framework specifies the need for protection of designated sites and priority habitats and species. An emphasis is also made on the need for ecological infrastructure through protection, restoration and re-creation. The protection and recovery of priority species (considered likely to be those listed as UK Biodiversity Action Plan priority species) is also listed as a requirement of planning policy.

In determining a planning application, planning authorities should aim to conserve and enhance biodiversity by ensuring that: designated sites are protected from harm; there is appropriate mitigation or compensation where significant harm cannot be avoided; opportunities to incorporate biodiversity in and around developments are encouraged; and planning permission is refused for development resulting in the loss or deterioration of irreplaceable habitats including aged or veteran trees and also ancient woodland.

The Natural Environment and Rural Communities Act 2006 and the Biodiversity Duty

Section 40 of the Natural Environment and Rural Communities (NERC) Act, 2006, requires all public bodies to have regard to biodiversity conservation when carrying out their functions. This is commonly referred to as the 'biodiversity duty'.

Section 41 of the Act (Section 42 in Wales) requires the Secretary of State to publish a list of habitats and species which are of 'principal importance for the conservation of biodiversity.' This list is intended to assist decision makers such as public bodies in implementing their duty under Section 40 of the Act. Under the Act

these habitats and species are regarded as a material consideration in determining planning applications. A developer must show that their protection has been adequately addressed within a development proposal.