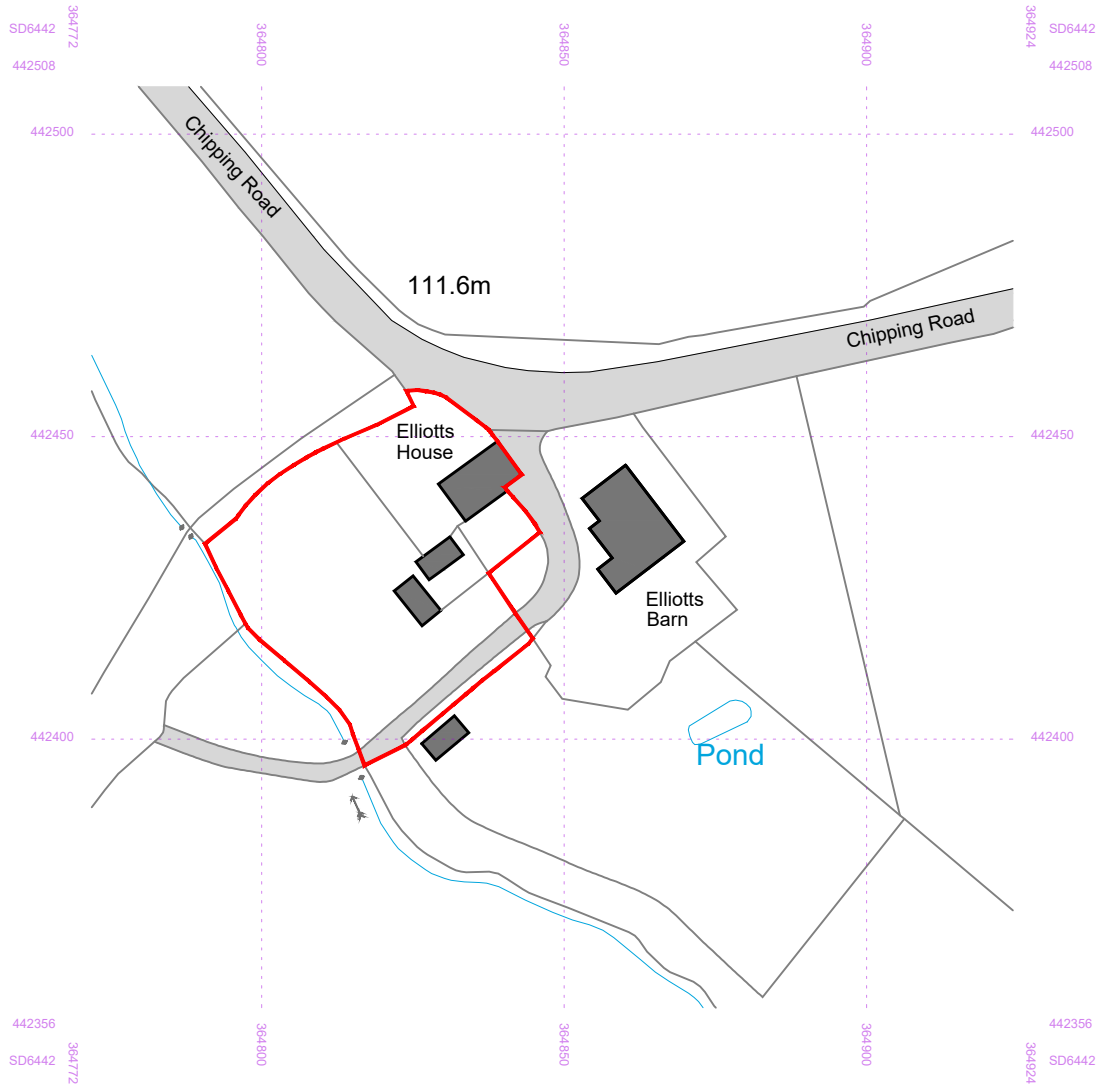
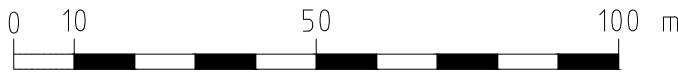


LOCATION PLAN

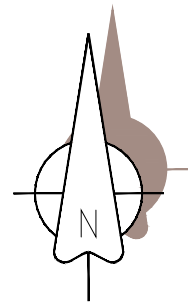
ELLIOTTS HOUSE FARM - CHIPPING ROAD - THORNLEY - PR3 2TS



© Crown copyright 2021 Ordnance Survey 100053143



Scale 1:1250



Rev-A: Planning Application Drawing ...02.04.22

MR & MRS A. HOWSON:
TWO-STOREY EXTENSION
ELLIOTTS HOUSE FARM
CHIPPING ROAD
THORNLEY
PR3 2TS

JM-0229

LOCATION PLAN
Ordnance Survey

001 Rev-A

Date: 26.02.22
Drawn by: J Monks
Scale: 1:1250 (A4)

MONKS-ARCHITECTURAL-DESIGN
25 BIRCHFIELD DRIVE - LONGRIDGE- PRESTON - PR3 3HP