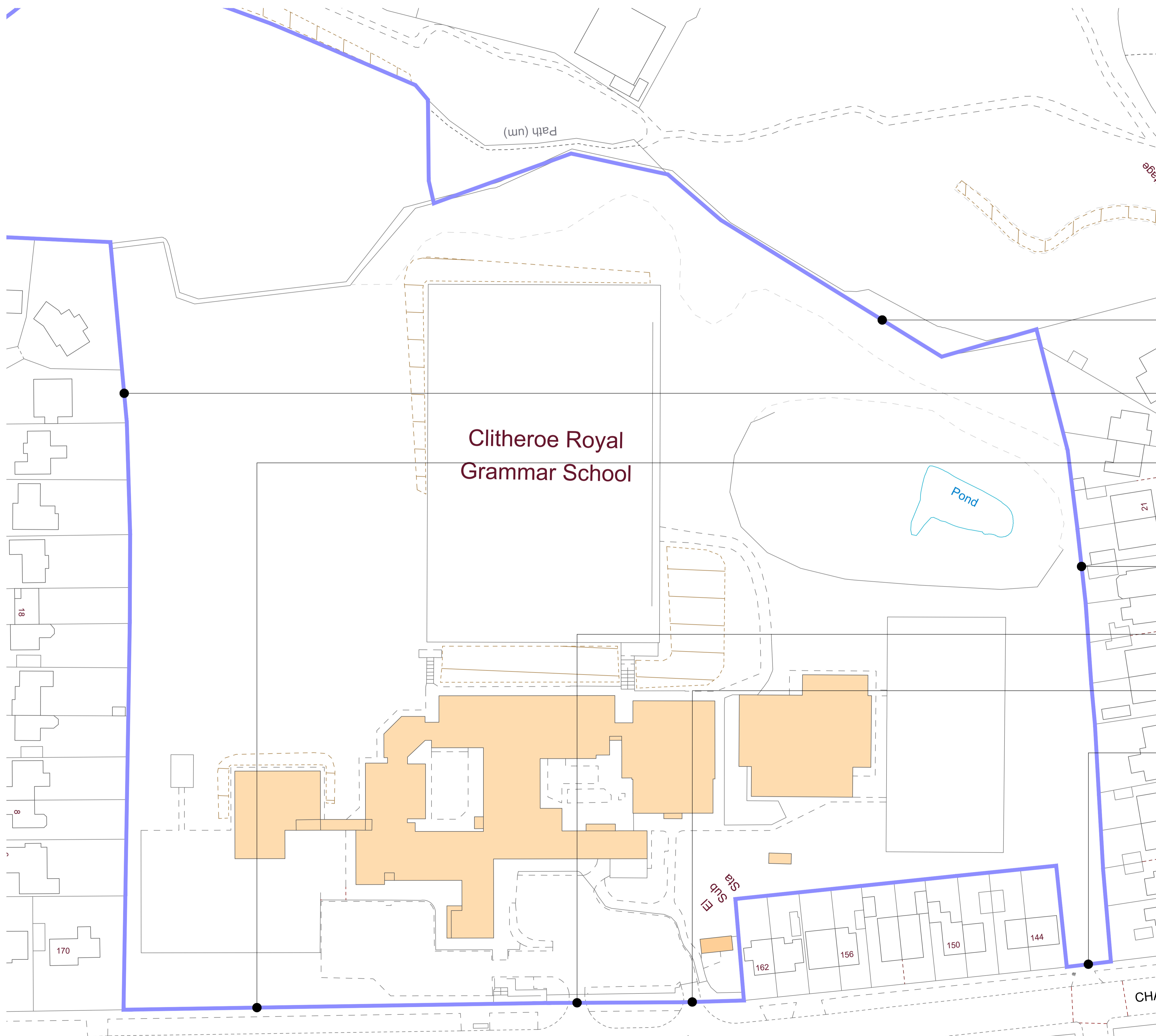

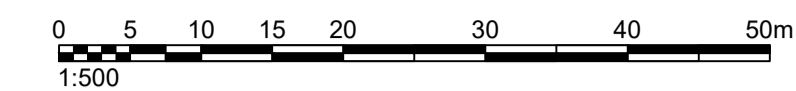


This drawing is subject to copyright and is not to be reproduced in part or whole without approval. Do not scale this drawing - check all dimensions on site.



Existing shrubbery and trees noted to rear of site.

Existing low level fencing noted, circa 1.2m in height which straddles the boundary between the school grounds and the neighboring gardens. Noted to provide adequate security measure to the side of school.

Existing low level retaining wall, circa 1m in height offers adequate security protection from vandals and trespassers alike.

Existing low level fencing noted, circa 1.2m in height which straddles the boundary between the school grounds and the neighboring gardens. Noted to provide adequate security measure to the side of school.

Existing low level gate, circa 1.2m in height noted to vehicular entrance. Low level pedestrian access gate noted. Noted to provide minor security measure to the front of school

Series of existing low level gates, circa 1.2m in height noted to vehicular exit. Noted to provide minor security measure to the front of school

Existing farm style gate offering inadequate security protection from vandals and trespassers alike. Requires a new 2m high gate.

Client <b>The School Governors C/O CRGS</b> CRGS, Chatburn Rd, Clitheroe, Lancashire, BB7 2BA			
Project <b>CIF BID 2021-22</b> CRGS, Chatburn Rd, Clitheroe, Lancashire, BB7 2BA			
Drawing Title <b>EXISTING SITE PLAN OVERVIEW - CHATBURN ROAD SITE</b> <b>URGENT SAFEGUARDING MEASURES</b>			
Drawn by <b>JW</b>	Checked by <b>NS</b>	Date <b>Mar 2022</b>	
Status <b>PLANNING</b>	Scale @ A1 <b>1:500</b>		
Job no. <b>P2830</b>	Dwg no. <b>L03</b>	Rev. <b>P1</b>	
Cassidy+Ashton www.cassidyashton.co.uk Architecture + Building Surveying + Town Planning			C+A
7 East Cliff, Preston, Lancashire, PR1 3JE 01772 268 356 10 Hunters Walk, Canal Street, Chester, CH1 4EB 01244 402 900			