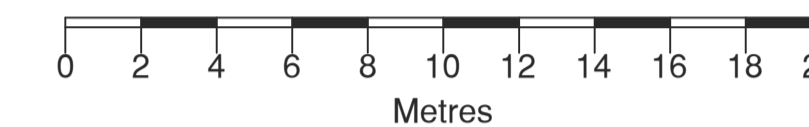
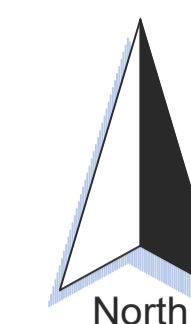


Notes

All Dimensions to be checked on site. Walls shown on plans are not to be assumed to be solid & should be checked for thickness, construction, load bearing capacity & stability.

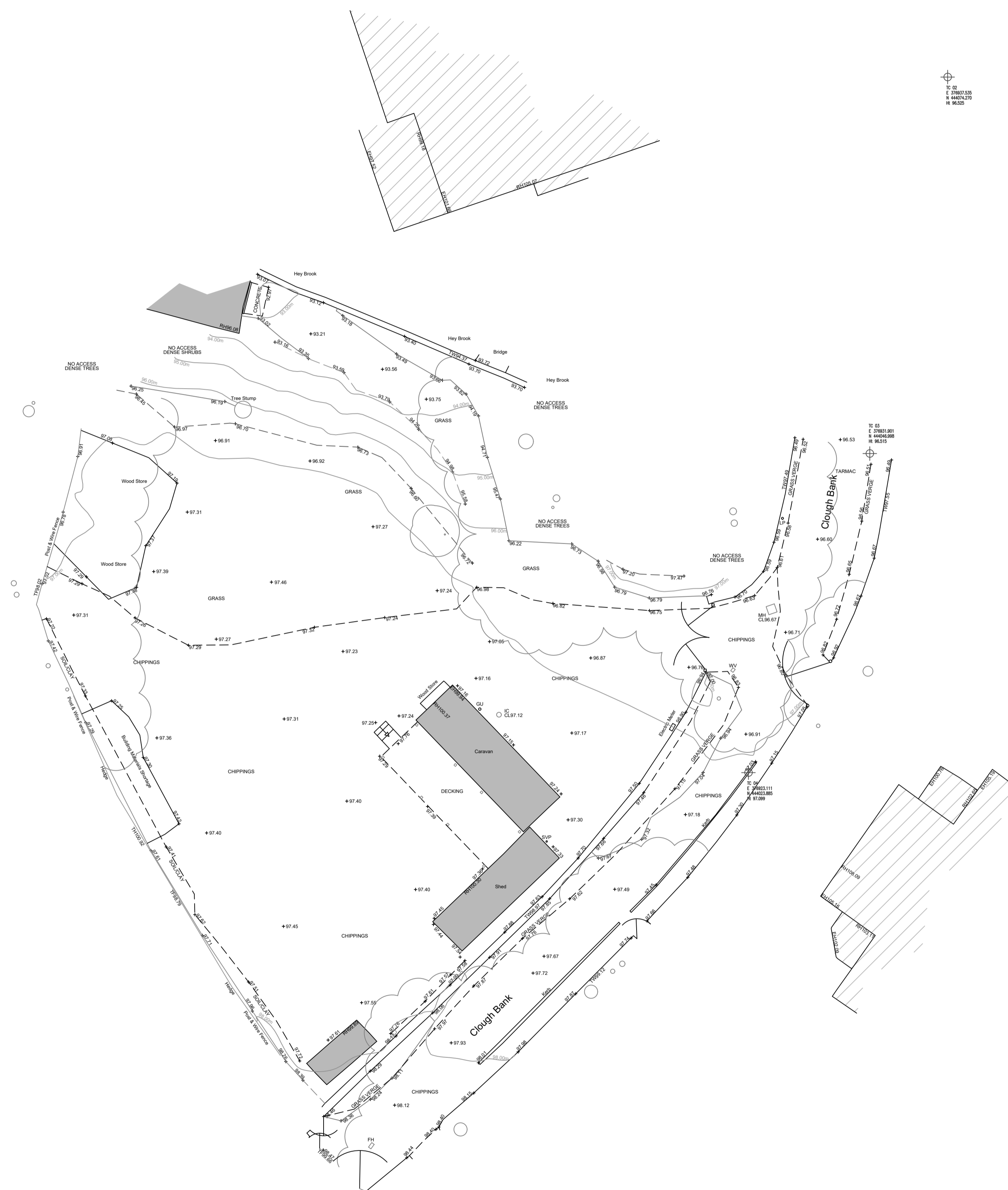


ABBREVIATIONS

- CL Cover Level
- EH Eaves Height
- FH Fire Hydrant
- GU Gully
- IC Inspection Cover
- LP Lamp Post
- MH Man Hole
- RH Ridge/Roof Height
- SVP Soil Vent Pipe
- TC TriCAD Control
- TF Top of Fence
- TH Top of Hedge
- TW Top of Wall
- WV Water Valve

NOTE

All levels and coordinates relate to OSGB36(15) using GNSS data.  
Levels defining edge of carriageway are observed at channel (bottom of kerb).



Rev.0 Description. Issued



2 Berkshire Close | Wilpshire | Blackburn | Lancashire | BB1 9NG  
tel 01254 614055 fax 01254 209754 e-mail sales@tricadsolutions.co.uk

Site Address

**Clough Bank  
Chatburn  
BB7 4AT**

Project Description  
**Site Survey**

Drawing Title

**Existing  
Site Layout**

Scale	Date	Drawn By
1:200@A1	29/07/2021	CD

Drawing Number

**TRI-3497-01**