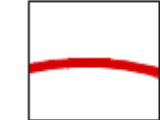

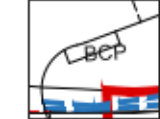

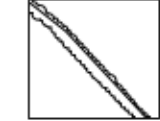





Kirk House

Kirk

0.91m
F Cam

KEY

-  Application site boundary
-  New shared private drive access to Church Rake, culvert existing watercourse beneath access
-  Bin collection point
-  New retaining structure, see boundary treatment plan for details
-  Proposed new hedgerow to rear gardens
-  Green wall formed with sand bags, see drawing BTD/P20 for details
-  Existing watercourse
-  Existing trees to be retained & associated root protection area



PROJECT Proposed Residential Development at Malt Kiln Brow, Chipping.				
DRAWING TITLE Proposed Site Plan.				
DATE May 2022	SCALE 1:500 @ A3	DRAWN SDH	DRWG No. MKB/P01	REV A

Rev.A Updated to suit tree survey. 23.07.2022 SDH

